

NOTICE!!

These documents have been scanned!

Do not place un-scanned documents beneath this notice!

Do not remove this notice from this file!

GPO Jacket No. 560-102
Print Order 61540
Rise Business Services, LLC
Job=AZ15 7/3/2019



Box Number= AZ15145



Claim Begin-End: AMC349069-AMC349226

1 Initial Receipt



AZ15145-4

AMC349069-AMC349474

**NO
DOCUMENTS
FOUND**

NO DOCUMENTS FOUND
NO DOCUMENTS FOUND

NOTICE!!

These documents have been scanned!

Do not place un-scanned documents beneath this notice!

Do not remove this notice from this file!

GPO Jacket No. 560-102
Print Order 61540
Rise Business Services, LLC
Job=AZ15 7/3/2019



Box Number= AZ15145



Claim Begin-End: AMC349069-AMC349226

2 Correspondence



AZ15145-4

AMC349069-AMC349474

**NO
DOCUMENTS
FOUND**

NO DOCUMENTS FOUND
NO DOCUMENTS FOUND

NOTICE!!

These documents have been scanned!

Do not place un-scanned documents beneath this notice!

Do not remove this notice from this file!

GPO Jacket No. 560-102
Print Order 61540
Rise Business Services, LLC
Job=AZ15 7/3/2019




Box Number= AZ15145



Claim Begin-End: AMC349069-AMC349226

3 Transfers



AZ15145-4

AMC349069-AMC349474

**NO
DOCUMENTS
FOUND**

NO DOCUMENTS FOUND
NO DOCUMENTS FOUND

NOTICE!!

These documents have been scanned!

Do not place un-scanned documents beneath this notice!

Do not remove this notice from this file!

GPO Jacket No. 560-102
Print Order 61540
Rise Business Services, LLC
Job=AZ15 7/3/2019



Box Number= AZ15145



Claim Begin-End: AMC349069-AMC349226

4 Annual Filings



AZ15145-4

AMC349069-AMC349474

349069

W. Scott Donaldson
Attorney-at-Law

6868 North 7th Avenue, Suite 204
Phoenix, Arizona 85013-1150
Telephone: (602) 242-9762

E-Mail: scottdonaldson@wsdlaw.net
Fax: (602) 242-9763
Website: www.wsdlaw.net

22 August 2019

Arizona State Office
Bureau of Land Management
United States Department of the Interior
One North Central Avenue, Suite 800
Phoenix, Arizona 85004

Re: 2020 Maintenance Fees – Helmick AZ, LLC, and Good Will, LLC

Gentlemen:


I represent Helmick AZ, LLC. Enclosed you will find a check in the amount of \$26,730.00 as payment of the maintenance fees for 162 mining claims. The claims are located in Sections 5, 8, 9, 15 and 16, Township 10 South, Range 15 East, G.&S.R.B.&M., Pinal County, State of Arizona.


The mining claims are more particularly described on Exhibit A attached hereto. The AMC number sequences, as they appear on Exhibit A, are as follows: 349076, 349084 through 349095, 349097 through 349099, 349104 through 349150, 349153 through 349196, 349209 through 349211, 349049 through 349075, 349077, 349079 through 349083, 349096, 349100 through 349103, 349151 through 349152, 349197 through 349198, 349203, 349206 through 349208, 349213 through 349216, and 349225 through 349226.

The maintenance fees are being paid by and on behalf of the owners, Helmick AZ, LLC, and Good Will, LLC, for the maintenance year beginning 1 September 2019.

Please call if you have any questions.

Very truly yours,


W. Scott Donaldson

Attachment
ENTERED
AUG 23 2019
BY: 

NO. OF CLAIMS 162
AMOUNT 26730.5
RECEIPT NO. 4539713
INIT. PER
** BLM-ASO**

RECEIVED
BLM AZ STATE OFFICE
2019 AUG 22 A 10:10
PHOENIX, ARIZONA

EXHIBIT A

The Claims are situated in Sections 5, 8, 9, 15 and 16, Township 10 South, Range 15 East, Gila and Salt River Meridian.

	NAME	PINAL COUNTY RECDS DOCUMENT NUMBER	BLM SERIAL AMC NUMBER
1.	AMPHITHEATER	1997-041203	349069
2.	AMPHITHEATER #1	1997-041204	349070
3.	AMPHITHEATER #2	1997-041205	349071
4.	AMPHITHEATER #3	1997-041206	349072
5.	AMPHITHEATER #4	1997-041207	349073
6.	AMPHITHEATER #5	1997-041208	349074
7.	BINDER	1997-041209	349075
8.	BRIDGE #1	1997-041458	349076
9.	CABIN	1997-041186	349077
10.	COPPER GIANT	1997-041213	349079
11.	COPPER ROSE	1997-041187	349080
12.	COPPER ROSE #1	1997-041188	349081
13.	COPPER ROSE #2	1997-041189	349082
14.	GEM	1997-041190	349083
15.	GEM #1	1997-041462	349084
16.	GOLD DUST #1	1997-042124	349085
17.	GOLD DUST #10	1997-042129	349091
18.	GOLD DUST #11	1997-042130	349092
19.	GOLD DUST #12	1997-042131	349093
20.	GOLD DUST #13	1997-042132	349094
21.	GOLD DUST #14	1997-042133	349095
22.	GOLD DUST #2	1997-042125	349086
23.	GOLD DUST #3	1997-042126	349087
24.	GOLD DUST #4	1997-042112	349088
25.	GOLD DUST #6	1997-042127	349089
26.	GOLD DUST #7	1997-042128	349090
27.	GOOD CHANCE	1997-041210	349096
28.	HOPE #1	1997-041848	349051
29.	HOPE #2	1997-041849	349052
30.	HOPE #3	1997-041850	349053
31.	HOPE #4	1997-041851	349054
32.	HOPE #5	1997-041852	349055
33.	HOPE #6	1997-041853	349056
34.	HOPE #7	1997-041854	349057
35.	HOPE #8	1997-041855	349058
36.	HOPE #9	1997-041856	349059
37.	HUMBOLDT #1	1997-041460	349098
38.	HUMBOLDT #2	1997-041461	349099

RECEIVED
 BLM AZ STATE OFFICE
 2018 AUG 22 A 10:10
 MEX. ARIZONA

	NAME	PINAL COUNTY RECDS DOCUMENT NUMBER	BLM SERIAL AMC NUMBER
39.	HUMBOLT	1997-041459	349097
40.	IRON CAP	1997-041211	349100
41.	IRON CAP EXT.	1997-041219	349101
42.	LEAD REEF	1997-041201	349102
43.	LEAD REEF #1	1997-041202	349103
44.	LITTLE HILL #1	1997-041857	349060
45.	LITTLE HILL #10	1997-042120	349112
46.	LITTLE HILL #11	1997-042121	349113
47.	LITTLE HILL #12	1997-042122	349114
48.	LITTLE HILL #13	1997-041858	349061
49.	LITTLE HILL #14	1997-041859	349062
50.	LITTLE HILL #15	1997-041860	349063
51.	LITTLE HILL #16	1997-041861	349064
52.	LITTLE HILL #17	1997-041862	349065
53.	LITTLE HILL #18	1997-041863	349066
54.	LITTLE HILL #19	1997-041864	349067
55.	LITTLE HILL #2	1997-042105	349104
56.	LITTLE HILL #20	1997-041865	349068
57.	LITTLE HILL #3	1997-042113	349105
58.	LITTLE HILL #4	1997-042114	349106
59.	LITTLE HILL #5	1997-042115	349107
60.	LITTLE HILL #6	1997-042116	349108
61.	LITTLE HILL #7	1997-042117	349109
62.	LITTLE HILL #8	1997-042118	349110
63.	LITTLE HILL #9	1997-042119	349111
64.	LITTLE NUGGET #1	1997-042134	349115
65.	LITTLE NUGGET #2	1997-042152	349116
66.	MOLY #1	1997-042601	349117
67.	MOLY #10	1997-042610	349126
68.	MOLY #11	1997-042611	349127
69.	MOLY #12	1997-042612	349128
70.	MOLY #13	1997-042613	349129
71.	MOLY #14	1997-042614	349130
72.	MOLY #15	1997-042615	349131
73.	MOLY #16	1997-042616	349132
74.	MOLY #17	1997-042617	349133
75.	MOLY #18	1997-042618	349134
76.	MOLY #19	1997-042619	349135
77.	MOLY #2	1997-042602	349118
78.	MOLY #20	1997-042620	349136
79.	MOLY #21	1997-042621	349137
80.	MOLY #22	1997-042622	349138

RECEIVED
BLM AZ STATE OFFICE
AUG 22 10 10 AM 2019

	NAME	PINAL COUNTY RECDS DOCUMENT NUMBER	BLM SERIAL AMC NUMBER
81.	MOLY #23	1997-042623	349139
82.	MOLY #24	1997-042624	349140
83.	MOLY #25	1997-042625	349141
84.	MOLY #26	1997-042626	349142
85.	MOLY #27	1997-042627	349143
86.	MOLY #28	1997-042109	349144
87.	MOLY #29	1997-042110	349145
88.	MOLY #3	1997-042603	349119
89.	MOLY #30	1997-042111	349146
90.	MOLY #31	1997-042106	349147
91.	MOLY #32	1997-042107	349148
92.	MOLY #33	1997-042108	349149
93.	MOLY #4	1997-042604	349120
94.	MOLY #5	1997-042605	349121
95.	MOLY #6	1997-042606	349122
96.	MOLY #7	1997-042607	349123
97.	MOLY #8 AMENDED	1997-042608	349124
98.	MOLY #9	1997-042609	349125
99.	MOLY EXT. #4	1997-042123	349150
100.	OLD SOLDINE	1997-041212	349151
101.	OLD SOLDINE #1	1997-041220	349152
102.	PARADISE #10	1997-041432	349160
103.	PARADISE #11	1997-041433	349161
104.	PARADISE #12	1997-041434	349162
105.	PARADISE #13	1997-041435	349163
106.	PARADISE #14	1997-041436	349164
107.	PARADISE #15	1997-041437	349165
108.	PARADISE #16	1997-041438	349166
109.	PARADISE #17	1997-041439	349167
110.	PARADISE #19	1997-041440	349168
111.	PARADISE #20	1997-041441	349169
112.	PARADISE #21	1997-041442	349170
113.	PARADISE #22	1997-041463	349171
114.	PARADISE #23	1997-041443	349172
115.	PARADISE #24	1997-041444	349173
116.	PARADISE #25	1997-041445	349174
117.	PARADISE #26	1997-041446	349175
118.	PARADISE #27	1997-041447	349176
119.	PARADISE #28	1997-041448	349177
120.	PARADISE #29	1997-041449	349178
121.	PARADISE #3	1997-041425	349153
122.	PARADISE #30	1997-041450	349179

RECEIVED
BLM AZ STATE OFFICE

	NAME	PINAL COUNTY RECDS DOCUMENT NUMBER	BLM SERIAL AMC NUMBER
123.	PARADISE #31	1997-041451	349180
124.	PARADISE #32	1997-041452	349181
125.	PARADISE #35	1997-041453	349182
126.	PARADISE #36	1997-041176	349183
127.	PARADISE #37	1997-041454	349184
128.	PARADISE #39	1997-041455	349185
129.	PARADISE #4	1997-041426	349154
130.	PARADISE #40	1997-041456	349186
131.	PARADISE #41	1997-041457	349187
132.	PARADISE #5	1997-041427	349155
133.	PARADISE #6	1997-041428	349156
134.	PARADISE #7	1997-041429	349157
135.	PARADISE #8	1997-041430	349158
136.	PARADISE #9	1997-041431	349159
137.	PARADISE EXT. #10	1997-041878	349194
138.	PARADISE EXT. #11	1997-041879	349195
139.	PARADISE EXT. #12	1997-041880	349196
140.	PARADISE EXT. #4	1997-041872	349188
141.	PARADISE EXT. #5	1997-041873	349189
142.	PARADISE EXT. #6	1997-041874	349190
143.	PARADISE EXT. #7	1997-041875	349191
144.	PARADISE EXT. #8	1997-041876	349192
145.	PARADISE EXT. #9	1997-041877	349193
146.	PRETTY FAIR	1997-041222	349197
147.	PRETTY FAIR #1	1997-041223	349198
148.	PROSPECTOR #1	1997-041846	349049
149.	PROSPECTOR #2	1997-047847	349050
150.	SHEBA	1997-041180	349203
151.	SILICA REEF #1 AMENDED	1997-041177	349206
152.	SILICA REEF #2 AMENDED	1997-041178	349207
153.	SILICA REEF #3	1997-041179	349208
154.	SILICA REEF #4 AMENDED	1997-041881	349209
155.	SILICA REEF #5 AMENDED	1997-041882	349210
156.	SILICA REEF #6	1997-041883	349211
157.	STOVE LID	1997-041191	349213
158.	STOVE LID #1	1997-041193	349214
159.	STOVE LID #2	1997-041194	349215
160.	STOVE LID EXT. #1	1997-041195	349216
161.	ZIPPER	1997-041199	349225
162.	ZIPPER LEAD	1997-041200	349226

RECEIVED
BLM AZ STATE OFFICE

United States Department of the Interior
Bureau of Land Management
 DIV OF LANDS, MINRLS & ENERGY
 ONE N CENTRAL AVE
 PHOENIX, AZ 85004 -4427
 Phone: 602-417-9200

Receipt	
No:	4539713

Transaction #: 4660660
Date of Transaction: 08/22/2019

CUSTOMER:

HELMICK AZ LLC & GOOD WILL, LLC,
 425 S 48TH ST
 PHOENIX,AZ 85034-3111 US

LINE #	QTY	DESCRIPTION	REMARKS	UNIT PRICE	TOTAL
1	1.00	LOCATABLE MINERALS / MINING CLAIMS- NOT NEW-UNADJUD,ONE AUTH NO. ONLY / MINING CLAIM MONEY RECEIVED CASES: AMC349069/\$26730.00	2020 MAINT/162	- n/a -	26730.00
TOTAL:					\$26,730.00

PAYMENT INFORMATION

1	AMOUNT:	26730.00	POSTMARKED:	N/A
	TYPE:	CHECK	RECEIVED:	08/22/2019
	CHECK NO:	10019		
	NAME:	HELMICK AZ LLC 425 S 48TH ST PHOENIX AZ 85034-3111 US		

REMARKS

This receipt was generated by the automated BLM Collections and Billing System and is a paper representation of a portion of the official electronic record contained therein.

NOTICE!!

These documents have been scanned!

Do not place un-scanned documents beneath this notice!

Do not remove this notice from this file!

GPO Jacket No. 560-102
Print Order 61540
Rise Business Services, LLC
Job=AZ15 7/3/2019



Box Number= AZ15145



Claim Begin-End: AMC349069-AMC349226

5 Miscellaneous



AZ15145-4

AMC349069-AMC349474

**NO
DOCUMENTS
FOUND**

NO DOCUMENTS FOUND
NO DOCUMENTS FOUND

NOTICE!!

These documents have been scanned!

Do not place un-scanned documents beneath this notice!

Do not remove this notice from this file!

GPO Jacket No. 560-102
Print Order 61540
Rise Business Services, LLC
Job=AZ15 7/3/2019



Box Number= AZ15145



Claim Begin-End: AMC349069-AMC349226

6 Location Notices-Amendments and Supporting Documents



AZ15145-4

AMC349069-AMC349474

STATE OF ARIZONA, } ss. I hereby certify that the within
County of _____
In Docket No. _____ Page _____



OFFICIAL RECORDS OF
PINAL COUNTY RECORDER
KATHLEEN C. FELIX

When recorded mail to:
PO Box 332
Oracle, AZ 85623

DATE: 12/02/97 TIME: 1312
FEE: 10.00
PAGES: 2
FEE NO: 1997-041451

By _____ Deputy Recorder

NOTICE OF MINING CLAIM LOCATION

- 1. Location Amendment Relocation
- 2. Placer Lode Millsite Tunnelsite
- 3. The name and address of the Locator is

Dave McGee
Name
P.O. Box 332
Address
Oracle Arizona 85623
City State Zip

- 4. The name of the claim is Paradise #31
- 5. The date of the location is Nov. 17, 1997
- 6. The claim is 1500 feet long and 600 feet wide. The distance from the Location monument to each end of the claim is 20 feet in a Northeasterly direction and 1400 feet in a Southwesterly direction.
- 7. The general course of the claim is from the SE to the NW.
- 8. The location of the claim is in Section 14 & 15, Township 10S, Range 15E G&SRB&M, Canyon del Oro Mining District, Pinal County, Arizona.
- 9. If amending or relocating, the previous claim name was Paradise #31 recorded in Docket 1004, Book 114, Canyon del Oro Mining District, Pinal County, Arizona.
- 10. The location of the claim with reference to a natural object or permanent monument is
This notice is posted 20 feet southeasterly from the NW End Center monument of the claim, From here to the SE Corner of Sec 15 bears South 2050 feet and East 1200 feet
This claim encompasses portions of the SE 1/4 of Sec 15 and the SW 1/4 of Sec 14, T 10S, R 15E

Date Nov. 17, 1997

Dave McGee
Signature

STATE OF ARIZONA, } ss. I hereby certify that the within instrument was filed and recorded
County of _____, 19____, at _____ M.
In Docket No. _____, Page _____, at the request of _____

Fee No.:

When recorded mail to:

Witness my hand and official seal.

County Recorder

By _____

Deputy Recorder

Fee: \$

NOTICE OF MINING CLAIM LOCATION

1. Location Amendment Relocation
2. Placer Lode Millsite Tunnel
3. The name and address of the Locator is

RECEIVED
BLM
ARIZONA STATE OFFICE
DEC 16 11 07 AM '97

Dave McGee
Name
P.O. Box 332
Address
Oracle Arizona 85623
City State Zip

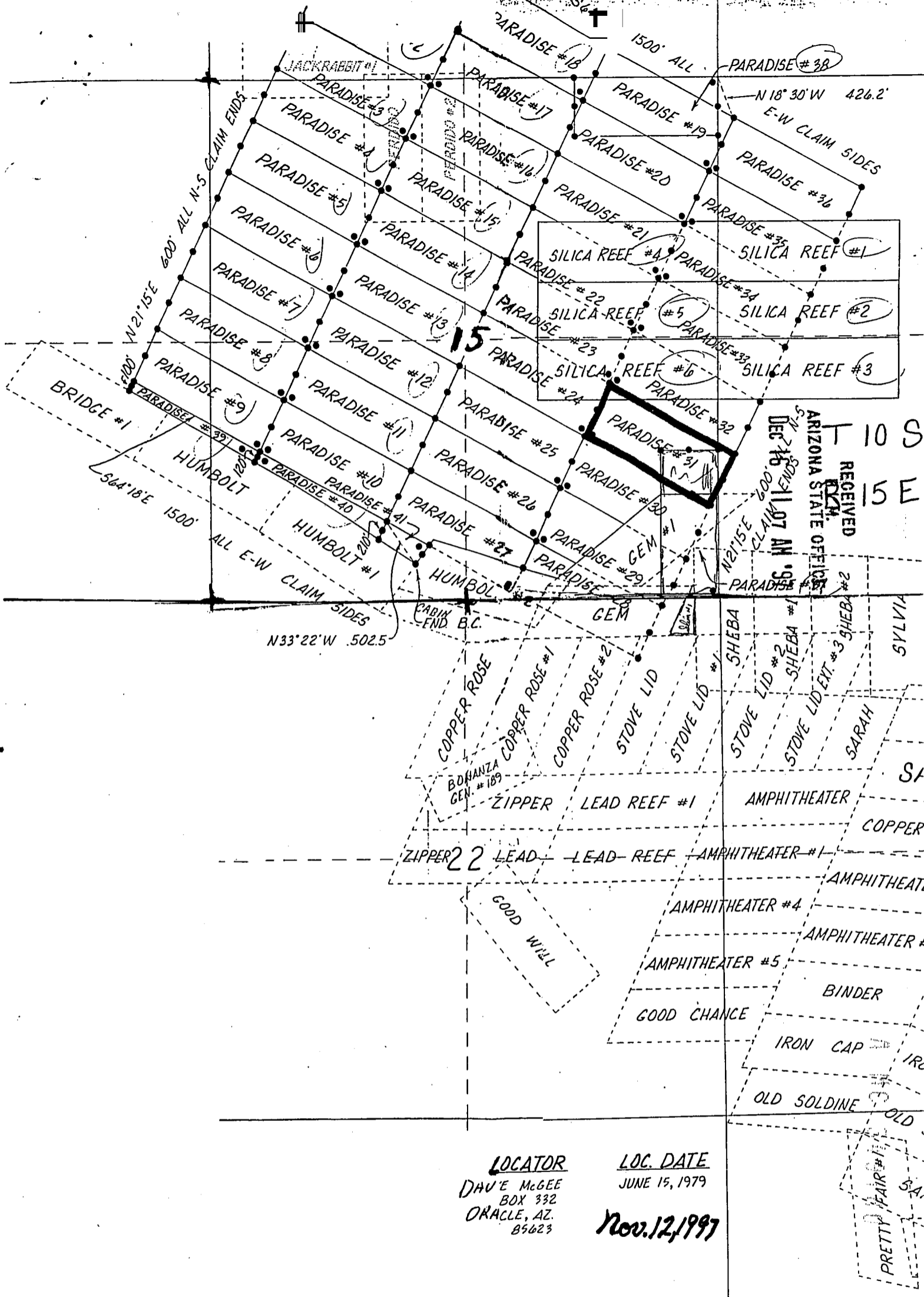
4. The name of the claim is Paradise #31
5. The date of the location is Nov. 17, 1997
6. The claim is 1500 feet long and 600 feet wide. The distance from the Location monument to each end of the claim is 20 feet in a Northeasterly direction and 1400 feet in a Southwesterly direction.
7. The general course of the claim is from the SE to the NW
8. The location of the claim is in Section 14 & 15, Township 10S, Range 15E
G&SRB&M, Canyon del Oro Mining District, Pinal County, Arizona.
9. If amending or relocating, the previous claim name was Paradise #31
_____ recorded in Docket 1004, Book 114,
Canyon del Oro Mining District, Pinal County, Arizona.
10. The location of the claim with reference to a natural object or permanent monument is _____
This notice is posted 20 feet southeasterly from the
NW End Center monument of the claim, From here
to the SE Corner of Sec 15 bears South 2050 feet
and East 1200 feet
This claim encompasses portions of the SE 1/4 of Sec 15
and the SW 1/4 of Sec 14, T 10S, R 15E

Date

Nov. 17, 1997

Dave McGee
Signature

7 MC 349180



RECEIVED
 ARIZONA STATE OFFICE
 DEC 15 11 07 AM '96
 10 S
 15 E

LOCATOR LOC. DATE
 DAVE MCGEE JUNE 15, 1979
 BOX 332
 ORACLE, AZ.
 85623
 Nov. 12, 1997

PRETTY FAIR

STATE OF ARIZONA, } ss. I hereby certify that the wit
County of _____
In Docket No. _____, Page _____



OFFICIAL RECORDS OF
PINAL COUNTY RECORDER
KATHLEEN C. FELIX

DATE: 12/02/97 TIME: 1312
FEE: 10.00
PAGES: 2
FEE NO: 1997-041452

When recorded mail to:

PO Box 332
Oracle, AZ 85623

With _____

By _____

Deputy Recorder

NOTICE OF MINING CLAIM LOCATION

- Location Amendment Relocation
- Placer Lode Millsite Tunnelsite
- The name and address of the Locator is

Dave McGee

Name

P.O. Box 332

Address

Oracle

City

ARIZONA

State

85623

Zip

- The name of the claim is Paradise #32
- The date of the location is Nov. 12, 1997
- The claim is 1500 feet long and 600 feet wide. The distance from the Location monument to each end of the claim is 20 feet in a North easterly direction and 1480 feet in a South westerly direction.
- The general course of the claim is from the SE to the NE.
- The location of the claim is in Section 14 & 15, Township 10S, Range 15E
G&SRB&M, Canyon del Oro Mining District, _____ County, Arizona.
- If amending or relocating, the previous claim name was Paradise #32
_____ recorded in Docket 1004, Book 116,
Canyon del Oro Mining District, Pinal County, Arizona.
- The location of the claim with reference to a natural object or permanent monument is _____
This notice is posted 20 feet southeasterly from the
NW End Center monument of the claim, From here
the SE corner of Sec 15 bears South 2550 feet and
East 975 feet
This claim encompasses portions of the SW 1/4 of Sec 14
and NE 1/4 and SE 1/4 of Sec 15 T10S R15E

Date

Nov. 12, 1997

Dave McGee

Signature

STATE OF ARIZONA, } ss. I hereby certify that the within instrument was filed and recorded
County of _____, 19____, at _____ M.
In Docket No. _____, Page _____, at the request of _____

Fee No.:

When recorded mail to:

Witness my hand and official seal.

County Recorder

By _____

Deputy Recorder

Fee: \$

NOTICE OF MINING CLAIM LOCATION

1. Location Amendment Relocation

2. Placer Lode Millsite

Tunnel

3. The name and address of the Locator is

Dave McGee

Name

P.O. Box 332

Address

Oracle

City

ARIZONA

State

85623

Zip

4. The name of the claim is Paradise #32

5. The date of the location is Nov. 12, 1997

6. The claim is 1500 feet long and 600 feet wide. The distance from the Location monument to each end of the claim is 20 feet in a Northwesterly direction and 1480 feet in a Southwesterly direction.

7. The general course of the claim is from the SE to the NE.

8. The location of the claim is in Section 14 & 15, Township 10S, Range 15E
G&SRB&M, Canyon del Oro Mining District, _____ County, Arizona.

9. If amending or relocating, the previous claim name was Paradise #32

_____ recorded in Docket 1004, Book 116,
Canyon del Oro Mining District, Pinal County, Arizona.

10. The location of the claim with reference to a natural object or permanent monument is _____

This notice is posted 20 feet southeasterly from the
NW End Center monument of the claim, From here
the SE corner of Sec 15 bears South 2550 feet and
East 975 feet

This claim encompasses portions of the SW 1/4 of Sec 14
and NE 1/4 and SE 1/4 of Sec 15 T10S R15E

Date

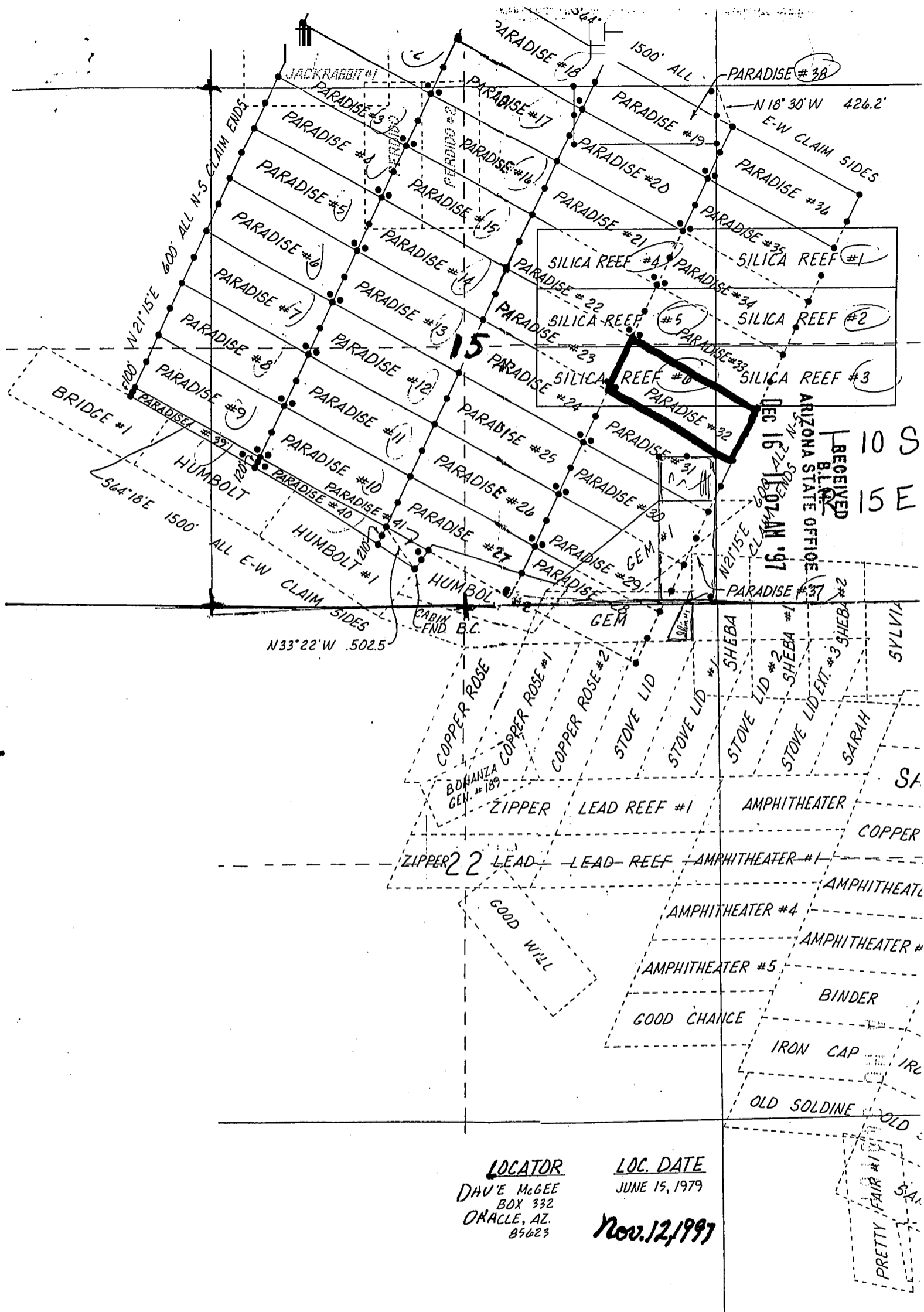
Nov. 12, 1997

Dave McGee

Signature

RECEIVED
B.L.M.
ARIZONA STATE OFFICE
DEC 18 11 07 AM '97

ARIZONA
NOV 18 1997



RECEIVED
 10 S
 15 E
 ARIZONA STATE OFFICE
 DEC 16 1977
 107 AM '97

LOCATOR
 DAVE MCGEE
 BOX 332
 ORACLE, AZ.
 85623

LOC. DATE
 JUNE 15, 1979
 Nov. 12, 1997

PRETTY FAIR #1
 SA

STATE OF ARIZONA,

County of _____

In Docket No. _____

I hereby certify that the within instrument was filed and recorded

Fee No.: _____



OFFICIAL RECORDS OF
PINAL COUNTY RECORDER

KATHLEEN C. FELIX

DATE: 12/02/97

FEE: 10.00

PAGES: 2

FEE NO: 1997-041453

TIME: 1312

When recorded mail to:

PO Box 332
Oracle, AZ 85623

Witness

By _____

NOTICE OF MINING CLAIM LOCATION

1. Location Amendment Relocation
2. Placer Lode Millsite Tunnelsite

3. The name and address of the Locator is

Dave McGee

Name

P.O. Box 332

Address

Oracle

City

ARIZONA

State

85623

Zip

4. The name of the claim is Paradise #35

5. The date of the location is Nov. 12, 1997

6. The claim is 1500 feet long and 600 feet wide. The distance from the Location monument to each end of the claim is 20 feet in a Northeasterly direction and 1480 feet in a South Westerly direction.

7. The general course of the claim is from the SE to the NW

8. The location of the claim is in Section 14915, Township 10S, Range 15E
G&SRB&M, Canyon del Oro Mining District, Pinal County, Arizona.

9. If amending or relocating, the previous claim name was Paradise #35

recorded in Docket 1004, Book 122

Canyon del Oro Mining District, Pinal County, Arizona.

10. The location of the claim with reference to a natural object or permanent monument is _____

This notice is posted 20 feet south easterly from the NW End Center Monument of the claim. From here the NE corner of Sec 15 bears North 1150 feet and East 175 feet

This claim encompasses portions of the NW 1/4 of Sec. 14 and the NE 1/4 of Sec 15 T10S R15E

Date

Nov. 12, 1997

Dave McGee

Signature

STATE OF ARIZONA, } ss. I hereby certify that the within instrument was filed and recorded
County of _____, 19____, at _____ M.
In Docket No. _____, Page _____, at the request of _____

Fee No.:

When recorded mail to:

Witness my hand and official seal.

County Recorder

Fee: \$

By _____

Deputy Recorder

NOTICE OF MINING CLAIM LOCATION

Dec 16 11:38 AM '97

ARIZONA STATE OFFICE

RECEIVED

1. Location Amendment Relocation
2. Placer Lode Millsite Tunnel

3. The name and address of the Locator is

Dave McGee

Name

P.O. Box 332

Address

Oracle
City

ARIZONA
State

85623
Zip

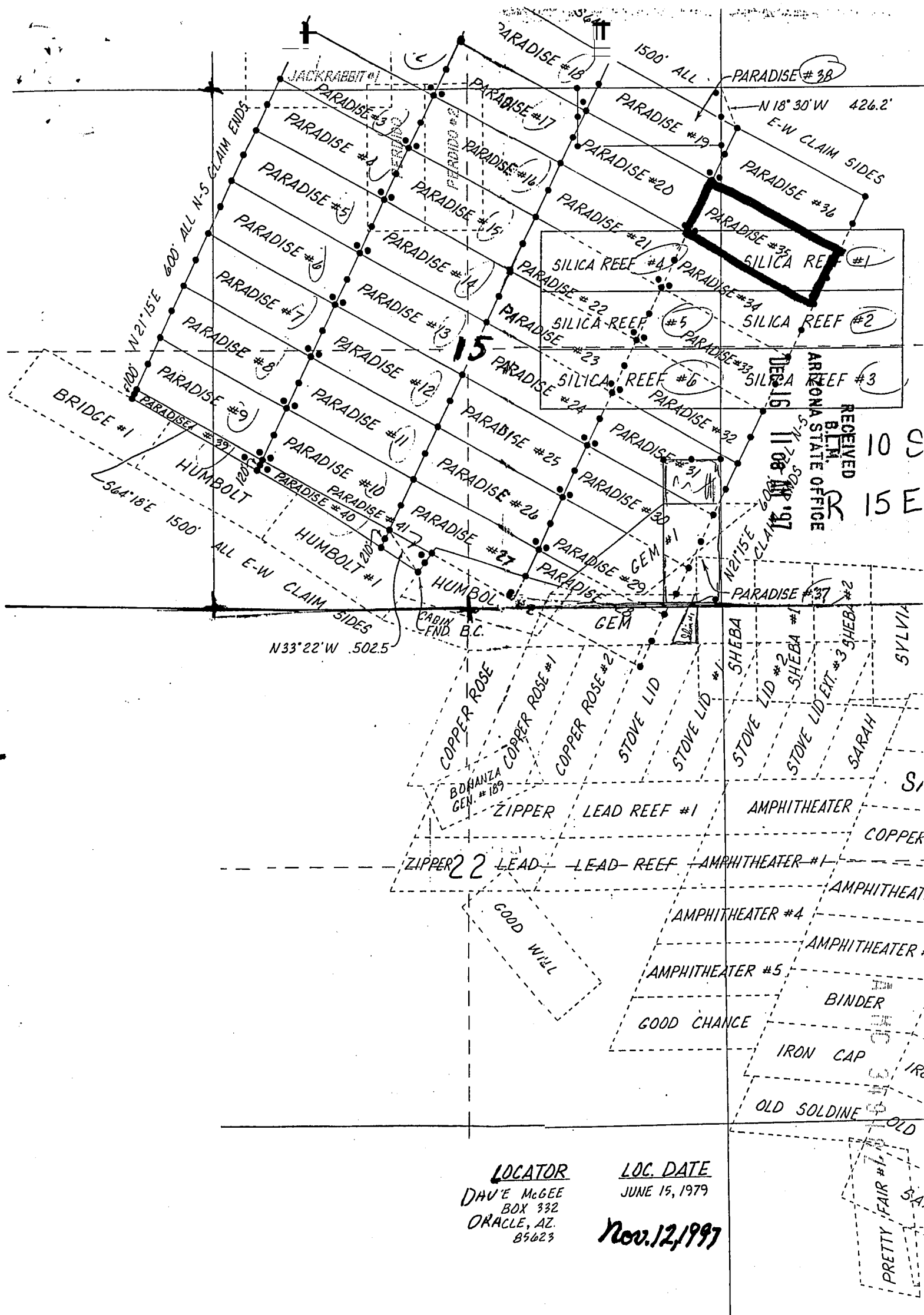
4. The name of the claim is Paradise #35
5. The date of the location is Nov. 12, 1997
6. The claim is 1500 feet long and 600 feet wide. The distance from the Location monument to each end of the claim is 20 feet in a Northwesterly direction and 1480 feet in a Southwesterly direction.
7. The general course of the claim is from the SE to the NW.
8. The location of the claim is in Section 14 & 15, Township 10 S, Range 15 E G&SRB&M, Canyon del Oro Mining District, Pinal County, Arizona.
9. If amending or relocating, the previous claim name was Paradise #35 recorded in Docket 1004, Book 122, Canyon del Oro Mining District, Pinal County, Arizona.
10. The location of the claim with reference to a natural object or permanent monument is This notice is posted 20 feet southeasterly from the NW End Center Monument of the claim. From here the NE corner of Sec 15 bears North 1150 feet and East 175 feet
This claim encompasses portions of the NW 1/4 of Sec. 14 and the NE 1/4 of Sec 15 T10S R15E

Date

Nov. 12, 1997

Dave McGee
Signature

7 MC 349182



RECEIVED
 B.L.M.
 ARIZONA STATE OFFICE
 NOV 16 11 08 AM '97
 10 15 E

LOCATOR
 DAVE MCGEE
 BOX 332
 ORACLE, AZ.
 85623

LOC. DATE
 JUNE 15, 1979
 Nov. 12, 1997

STATE OF ARIZONA, } ss. I hereby certify that the
County of _____
In Docket No. _____ Page _____



OFFICIAL RECORDS OF
PINAL COUNTY RECORDER

KATHLEEN C. FELIX

When recorded mail to:

*Dave McGee
PO Box 332
Oracle, AZ 85623
(NEXT 47)*

DATE: 12/01/97 TIME: 1032
FEE: 10.00
PAGES: 2
FEE NO: 1997-041176

Deputy Recorder

NOTICE OF MINING CLAIM LOCATION

1. Location Amendment Relocation
2. Placer Lode Millsite Tunnelsite
3. The name and address of the Locator is

DAVE MCGEE Paul Helmick
Name

P.O. Box 332
Address

Oracle
City

Arizona
State

85623
Zip

4. The name of the claim is Paradise #36
5. The date of the location is Nov. 12, 1997
6. The claim is 1500 feet long and 600 feet wide. The distance from the Location monument to each end of the claim is 20 feet in a NORTHWEST direction and 1480 feet in a South east direction.
7. The general course of the claim is from the NW to the SE.
8. The location of the claim is in Section 1445, Township 10S, Range 15E
G&SRB&M, canyon del oro Mining District, Pinal County, Arizona.
9. If amending or relocating, the previous claim name was Paradise #36
_____ recorded in Docket 1004, Book 204,
canyon del Oro Mining District, Pinal County, Arizona.
10. The location of the claim with reference to a natural object or permanent monument is _____
This notice is posted 20 feet Southeast from the
NW End Center of the claim, From here the NE CORNER
of Sec 15 bears NORTH 400 feet and west 200 feet
This claim encompasses portions of the NW 1/4 of
Sec 14 and the NE 1/4 of Sec 15 T10S R15E

Date

Nov. 12, 1997

Dave McGee
Signature

STATE OF ARIZONA, } I hereby certify that the within instrument was filed and recorded
County of _____ } ss. _____, 19____, at _____ M.
In Docket No. _____, Page _____, at the request of _____

Fee No.:

When recorded mail to:

Witness my hand and official seal.

County Recorder

Fee: \$

By _____

Deputy Recorder

NOTICE OF MINING CLAIM LOCATION

RECEIVED
B.L.M.
ARIZONA STATE OFFICE
DEC 16 08 AM '97

1. Location Amendment Relocation
2. Placer Lode Millsite Tunnel

3. The name and address of the Locator is

DAVE McGEE PAUL Helmick
Name

P.O. Box 332
Address

Oracle
City

Arizona
State

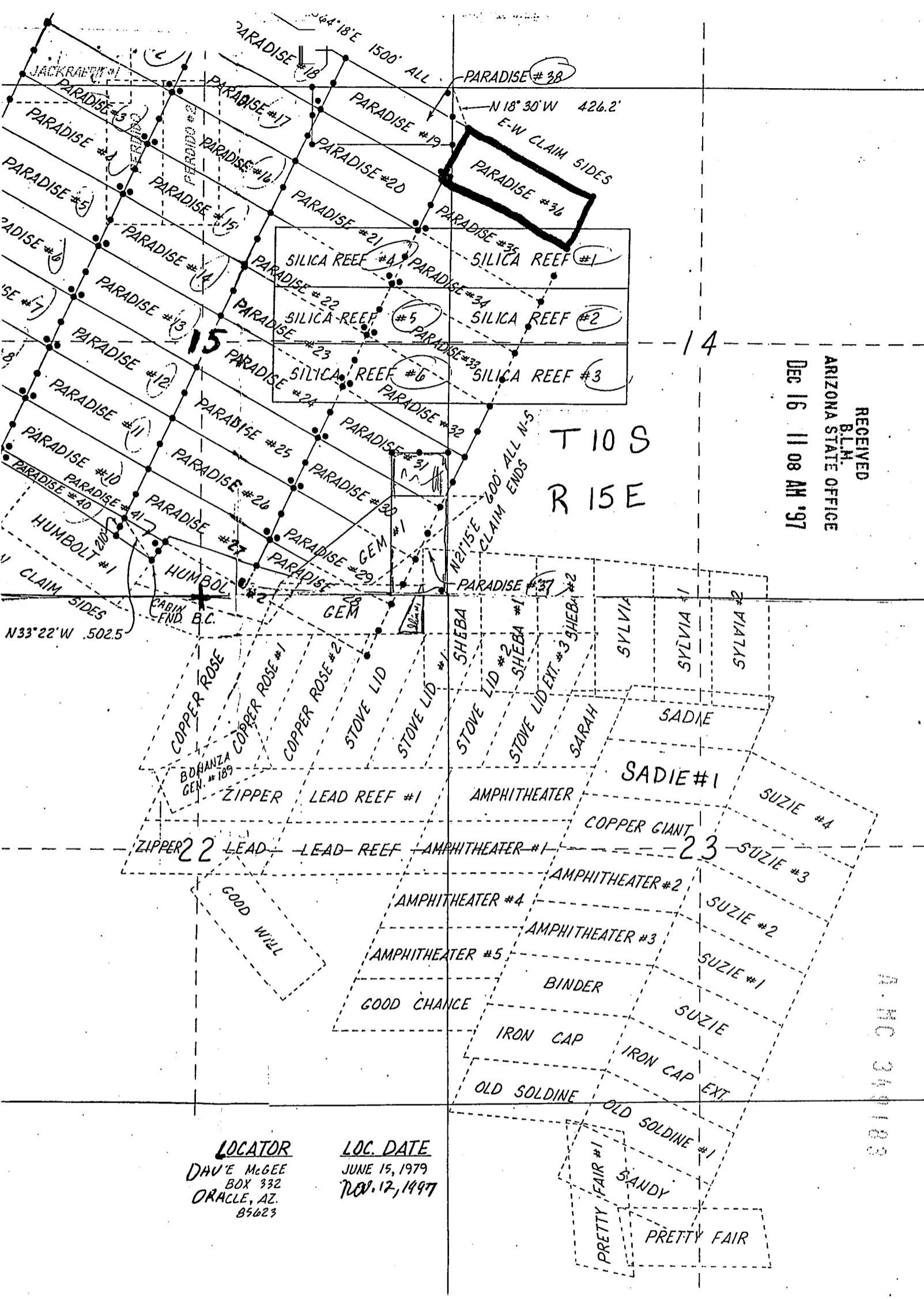
85623
Zip

4. The name of the claim is Paradise #36
5. The date of the location is Nov. 12, 1997
6. The claim is 1500 feet long and 600 feet wide. The distance from the Location monument to each end of the claim is 20 feet in a NORTHWEST direction and 1480 feet in a South east direction.
7. The general course of the claim is from the NW to the SE.
8. The location of the claim is in Section 14 & 15, Township 10S, Range 15E
G&SRB&M, canyon del oro Mining District, Pinal County, Arizona.
9. If amending or relocating, the previous claim name was Paradise #36
recorded in Docket 1004, Book 204,
canyon del Oro Mining District, Pinal County, Arizona.
10. The location of the claim with reference to a natural object or permanent monument is _____
This notice is posted 20 feet Southeast from the
NW End Center of the claim, From here the NE CORNER
of Sec 15 bears NORTH 400 feet and west 200 feet
This claim encompasses portions of the NW 1/4 of
Sec 14 and the NE 1/4 of Sec 15 T10S R15E

Date

Nov. 12, 1997

Dave McGee
Signature



RECEIVED
 BLM.
 ARIZONA STATE OFFICE
 DEC 16 11 08 AM '97

T10S
 R15E

LOCATOR
 DAVE MCGEE
 BOX 332
 ORACLE, AZ.
 85623

LOC. DATE
 JUNE 15, 1979
 NOV. 17, 1997

A.M.C. 349103

STATE OF ARIZONA, } ss. I hereby certify that the within instrument was filed and recorded. Fee No.

County of _____

In Docket No. _____

Page _____



OFFICIAL RECORDS OF PINAL COUNTY RECORDER

KATHLEEN C. FELIX

When recorded mail to:

PO Box 332
Oracle, AZ 85623

With _____

By _____

DATE: 12/02/97 TIME: 1312
FEE: 10.00
PAGES: 2
FEE NO: 1997-041454

NOTICE OF MINING CLAIM LOCATION

1. Location Amendment Relocation
2. Placer Lode Millsite Tunnelsite

3. The name and address of the Locator is

Dave McGee

Name

P.O. Box 332

Address

Oracle

City

ARIZONA

State

85623

Zip

4. The name of the claim is Paradise #37

5. The date of the location is Nov. 12, 1997

6. The claim is 1500 feet long and 600 feet wide. The distance from the Location monument to each end of the claim is 20 feet in a South direction and 1480 feet in a North direction.

7. The general course of the claim is from the South to the North.

8. The location of the claim is in Section 15, Township 10S, Range 15E

G&SRB&M, Canyon del Oro Mining District, Pinal County, Arizona.

9. If amending or relocating, the previous claim name was Paradise #37

recorded in Docket 1004, Book 206,

Canyon del Oro Mining District, Pinal County, Arizona.

10. The location of the claim with reference to a natural object or permanent monument is _____

This notice is posted 20 feet North of the South End Center monument of the claim, From here to the SE CORNER of Sec 15 bears south 20 feet and East 300 feet

This claim encompasses a portion of the SE 1/4 of Sec 15 T10S R15E

Date Nov. 12, 1997

Dave McGee

Signature

STATE OF ARIZONA, } I hereby certify that the within instrument was filed and recorded
County of _____ } ss. _____, 19____, at _____ M.
In Docket No. _____, Page _____, at the request of _____

Fee No.:

When recorded mail to:

Witness my hand and official seal.

County Recorder

Fee: \$

By _____

Deputy Recorder

NOTICE OF MINING CLAIM LOCATION

Dec 16 11 58 AM '97

ARIZONA STATE OFFICE

RECEIVED

- 1. Location Amendment Relocation
- 2. Placer Lode Millsite
- 3. The name and address of the Locator is

Dave McGee

Name

P.O. Box 332

Address

Oracle

City

ARIZONA

State

85623

Zip

- 4. The name of the claim is Paradise #37
- 5. The date of the location is Nov. 12, 1997
- 6. The claim is 1500 feet long and 600 feet wide. The distance from the Location monument to each end of the claim is 20 feet in a South direction and 1480 feet in a North direction.
- 7. The general course of the claim is from the South to the North.
- 8. The location of the claim is in Section 15, Township 10S, Range 15E G&SRB&M, Canyon del Oro Mining District, Pinal County, Arizona.
- 9. If amending or relocating, the previous claim name was Paradise #37 recorded in Docket 1004, Book 206, Canyon del Oro Mining District, Pinal County, Arizona.
- 10. The location of the claim with reference to a natural object or permanent monument is this notice is posted 20 feet North of the South End Center monument of the claim, From here to the SE CORNER of Sec 15 bears south 20 feet and East 300 feet
This claim encompasses a portion of the SE 1/4 of Sec 15 T10S R15E

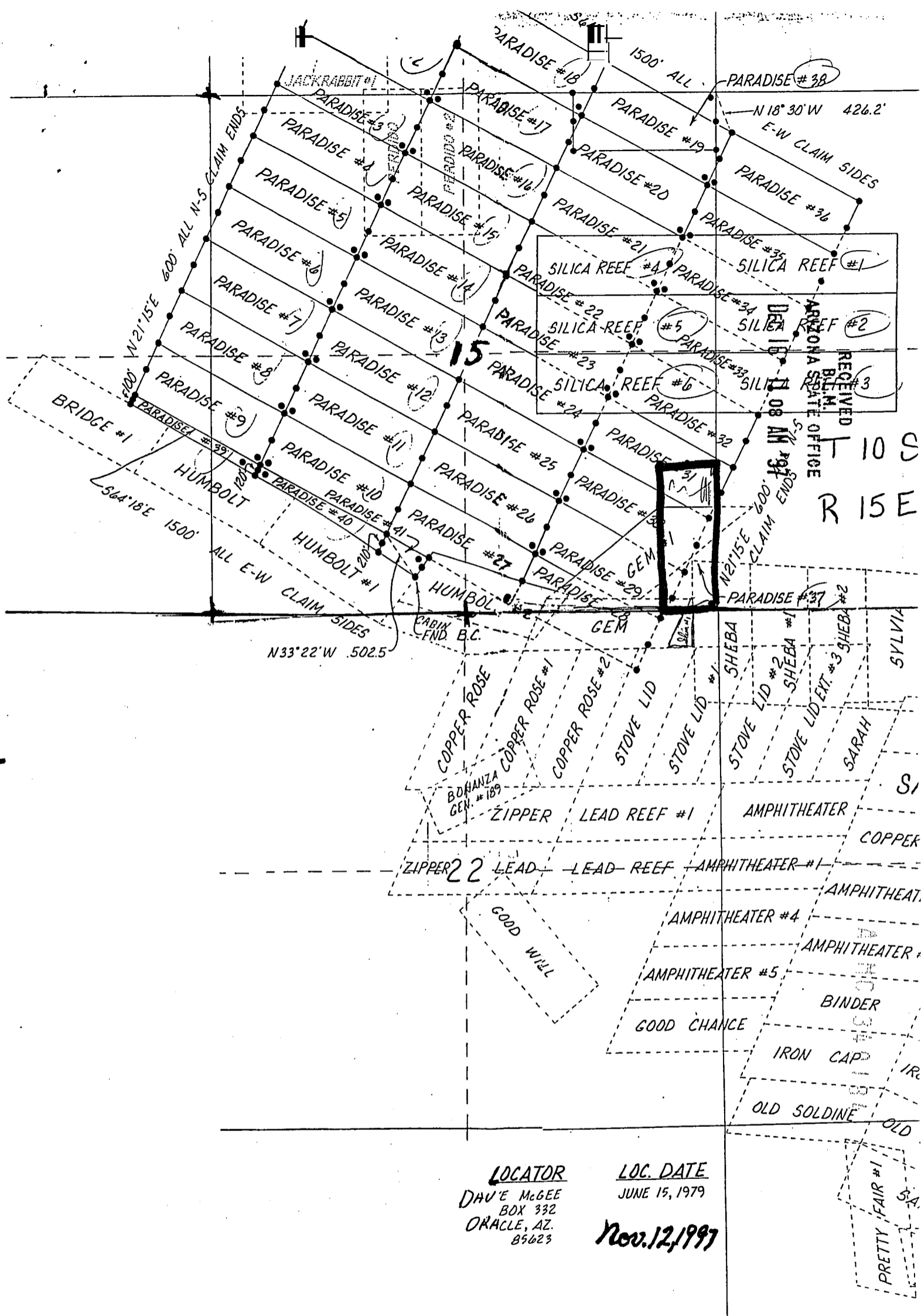
Date

Nov. 12, 1997

Dave McGee

Signature

7 MC 249107



STATE OF ARIZONA, } ss. I hereby certify that the within instrument was filed and recorded | Fee No.:

County of _____

In Docket No. _____ Page _____



OFFICIAL RECORDS OF
PINAL COUNTY RECORDER
KATHLEEN C. FELIX

When recorded mail to:
PC Box 332
Oracle, AZ 85623

With _____

DATE: 12/02/97 TIME: 1312
FEE: 10.00
PAGES: 2
FEE NO: 1997-041455

By _____

NOTICE OF MINING CLAIM LOCATION

- 1. Location Amendment Relocation
- 2. Placer Lode Millsite Tunnelsite
- 3. The name and address of the Locator is

Dave McGee
Name

P.O. Box 332
Address

Oracle ARIZONA 85623
City State Zip

4. The name of the claim is Paradise #39

5. The date of the location is Nov. 12, 1997

6. The claim is 1500 feet long and 120 feet wide. The distance from the Location monument to each end of the claim is 20 feet in a South easterly direction and 1480 feet in a Northwesterly direction.

7. The general course of the claim is from the SE to the NW

8. The location of the claim is in Section 15 & 16, Township 10S, Range 15E
G&SRB&M, Canyon del Oro Mining District, Pinal County, Arizona.

9. If amending or relocating, the previous claim name was Paradise #39

_____ recorded in Docket 1004, Book 210,
Canyon del Oro Mining District, Pinal County, Arizona.

10. The location of the claim with reference to a natural object or permanent monument is _____

This notice is posted 20 feet Northwesterly from the SE End Center Monument of the claim, From here to the SW Corner of Sec 15 bears West 500 feet and South 1600 feet

This claim encompasses portions of the SW 1/4 of Sec 15 and the SE 1/4 of Sec 16 T10S R15E

Date Nov. 12, 1997

Dave McGee
Signature

STATE OF ARIZONA, } ss. I hereby certify that the within instrument was filed and recorded
County of _____, 19____, at _____ M.

Fee No.:

In Docket No. _____, Page _____, at the request of _____

When recorded mail to:

Witness my hand and official seal.

County Recorder

Fee: \$

By _____

Deputy Recorder

NOTICE OF MINING CLAIM LOCATION

RECEIVED
B.L.M.
ARIZONA STATE OFFICE
DEC 16 11 08 AM '97

- 1. Location Amendment Relocation
- 2. Placer Lode Millsite Tunnel
- 3. The name and address of the Locator is

Dave McGee
Name

P.O. Box 332
Address

Oracle
City

ARIZONA
State

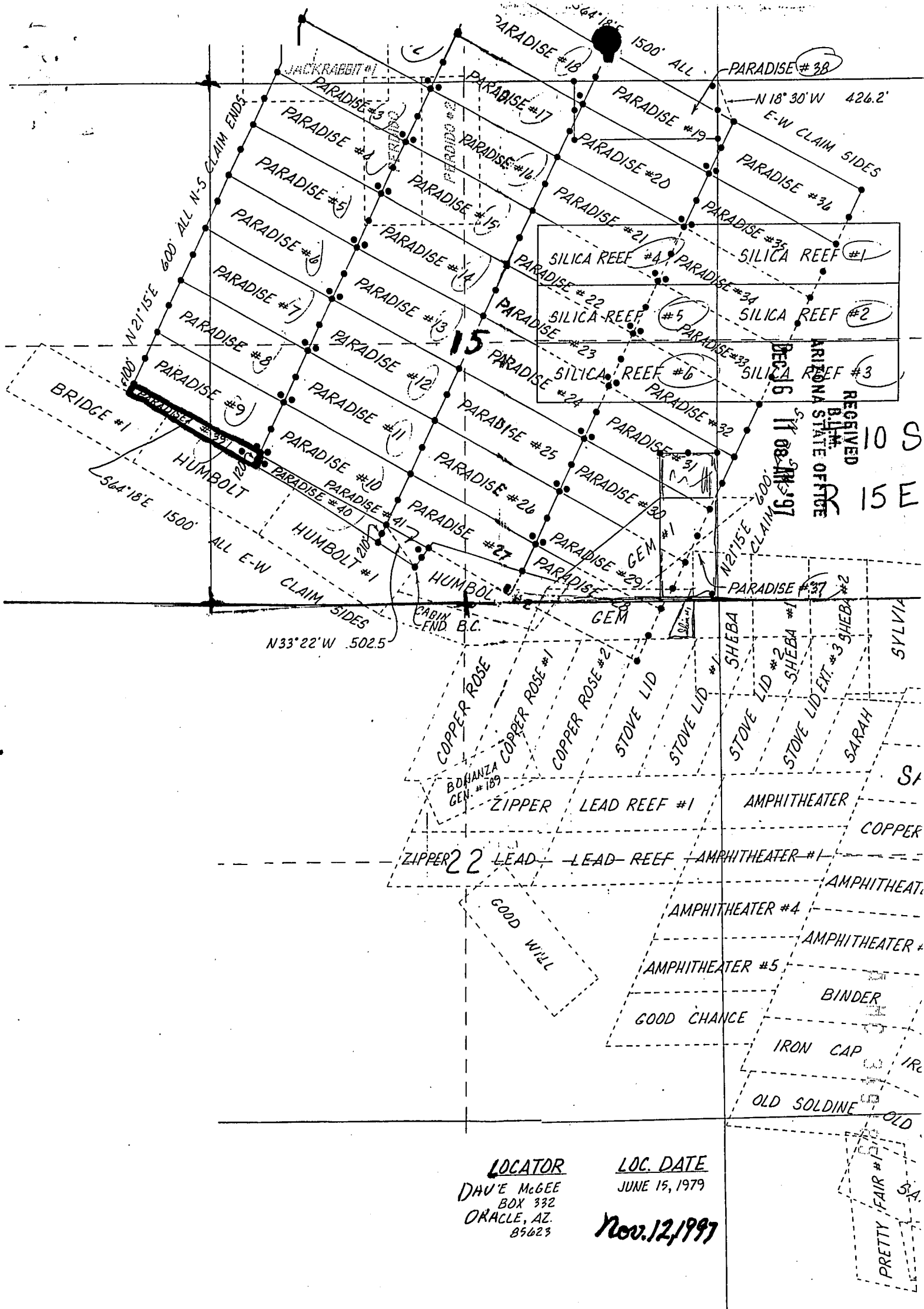
85623
Zip

- 4. The name of the claim is Paradise #39
- 5. The date of the location is Nov. 12, 1997
- 6. The claim is 1500 feet long and 120 feet wide. The distance from the Location monument to each end of the claim is 20 feet in a South easterly direction and 1480 feet in a Northwesterly direction.
- 7. The general course of the claim is from the SE to the NW
- 8. The location of the claim is in Section 15 & 16, Township 10S, Range 15E G&SRB&M, Canyon del Oro Mining District, Pinal County, Arizona.
- 9. If amending or relocating, the previous claim name was Paradise #39
_____ recorded in Docket 1004, Book 210,
Canyon del Oro Mining District, Pinal County, Arizona.
- 10. The location of the claim with reference to a natural object or permanent monument is _____
This notice is posted 20 feet Northwesterly from the
SE End Center Monument of the claim, From here
to the SW Corner of Sec 15 bears West 500 feet and
South 1600 feet
This claim encompasses portions of the SW 1/4 of Sec 15
and the SE 1/4 of Sec 16 T10S R15E

Date Nov. 12, 1997

Dave McGee
Signature

ARIZONA 349105



RECEIVED
 BLM
 ARIZONA STATE OFFICE
 Dec 16 11 08 AM '97

LOCATOR
 DAVE MCGEE
 BOX 332
 ORACLE, AZ.
 85623

LOC. DATE
 JUNE 15, 1979

Nov. 12, 1997

10 S
 15 E

PRETTY FAIR #1
 SA

STATE OF ARIZONA,

County of _____

In Docket No. _____

ss. _____

I hereby certify that the within instrument was filed and recorded in _____

Page _____



OFFICIAL RECORDS OF PINAL COUNTY RECORDER

KATHLEEN C. FELIX

DATE: 12/02/97 TIME: 1312
FEE: 10.00
PAGES: 2
FEE NO: 1997-041456

By _____

Deputy Recorder

When recorded mail to:

P.O. Box 332
Oracle, AZ 85623

NOTICE OF MINING CLAIM LOCATION

1. Location Amendment Relocation
2. Placer Lode Millsite Tunnelsite
3. The name and address of the Locator is

Dave McGee

Name

P.O. Box 332

Address

Oracle

City

ARIZONA

State

85623

Zip

4. The name of the claim is Paradise #40
5. The date of the location is Nov. 12, 1997
6. The claim is 1500 feet long and 210 feet wide. The distance from the Location monument to each end of the claim is 20 feet in a Northwesterly direction and 1480 feet in a Southeasterly direction.
7. The general course of the claim is from the SE to the NW.
8. The location of the claim is in Section 15, Township 10 S, Range 15 E
G&SRB&M, Canyon del Oro Mining District, Pinal County, Arizona.
9. If amending or relocating, the previous claim name was Paradise #40
_____ recorded in Docket 1004, Book 212,
Canyon del Oro Mining District, Pinal County, Arizona.
10. The location of the claim with reference to a natural object or permanent monument is _____
This notice is posted 20 feet southeasterly from
the NW End Center monument of the claim, From here
the SW corner of Sec 15 bears west 500 feet and
south 1600 feet
This claim encompasses a portion of the SW 1/4 of
Sec 15 T10S R15E

Date

Nov. 12, 1997

Dave McGee

Signature

STATE OF ARIZONA, } ss. I hereby certify that the within instrument was filed and recorded
County of _____, 19____, at _____ M.
In Docket No. _____, Page _____, at the request of _____

Fee No.:

When recorded mail to:

Witness my hand and official seal.

County Recorder

Fee: \$

By _____

Deputy Recorder

NOTICE OF MINING CLAIM LOCATION

RECEIVED
B.L.M. OFFICE
ARIZONA STATE OFFICE
DEC 16 11 08 AM '97

1. Location Amendment Relocation
2. Placer Lode Millsite Tunnel
3. The name and address of the Locator is

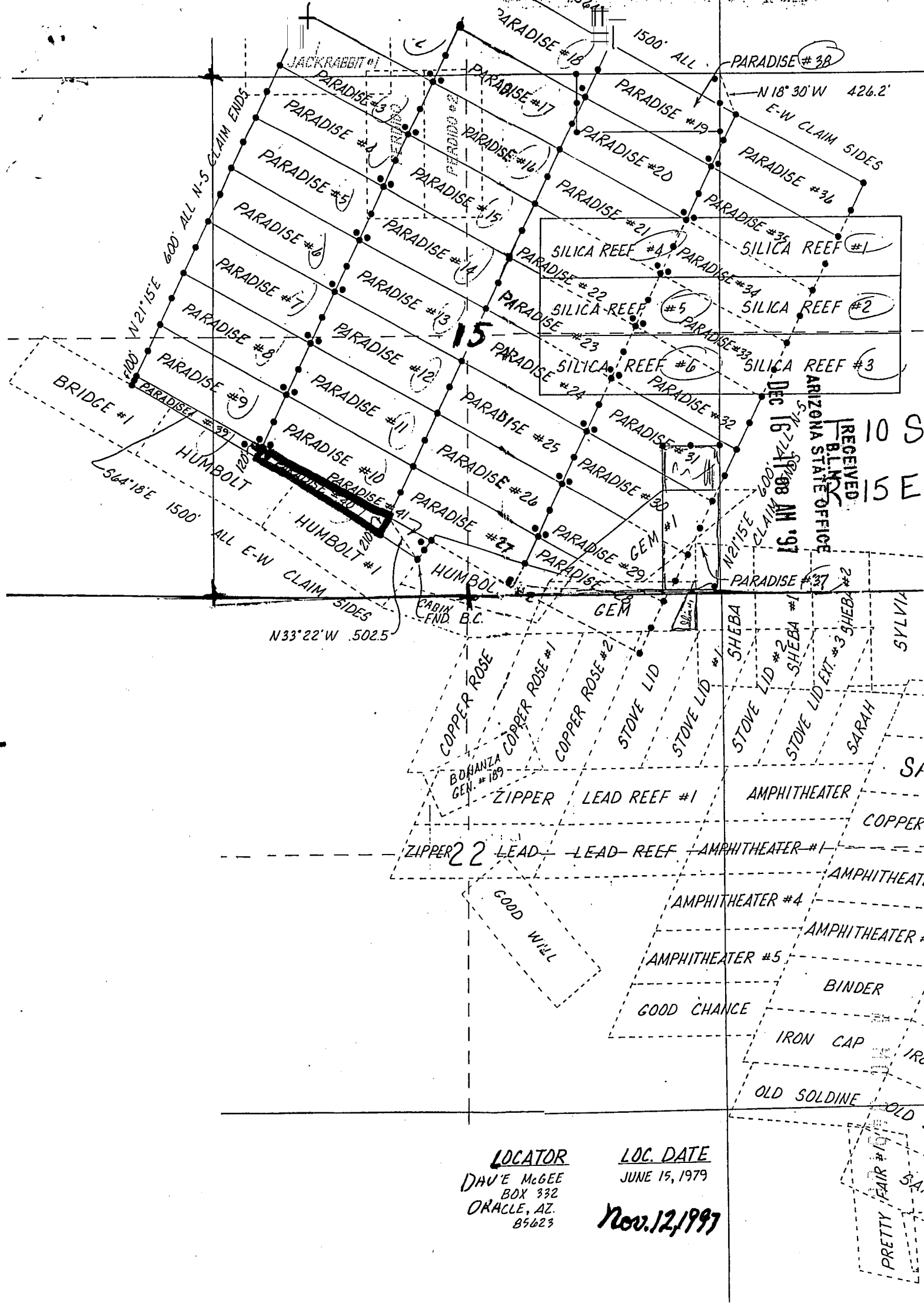
Dave McGee
Name
P.O. Box 332
Address
Oracle ARIZONA 85623
City State Zip

4. The name of the claim is Paradise #40
5. The date of the location is Nov. 12, 1997
6. The claim is 1500 feet long and 210 feet wide. The distance from the Location monument to each end of the claim is 20 feet in a Northwesterly direction and 1480 feet in a South easterly direction.
7. The general course of the claim is from the SE to the NW.
8. The location of the claim is in Section 15, Township 10 S, Range 15 E
G&SRB&M, canyon del oro Mining District, Pinal County, Arizona.
9. If amending or relocating, the previous claim name was Paradise #40
_____ recorded in Docket 1004, Book 212,
Canyon del Oro Mining District, Pinal County, Arizona.
10. The location of the claim with reference to a natural object or permanent monument is _____
This notice is posted 20 feet southeasterly from
the NW End Center monument of the claim, From here
the SW corner of Sec 15 bears west 500 feet and
south 1600 feet
This claim encompasses a portion of the SW 1/4 of
Sec 15 T10S R15E

Date Nov. 12, 1997

Dave McGee
Signature

740188



RECEIVED
BLINDS OFFICE
ARIZONA STATE OFFICE
10 S
15 E

DEC 16 1974 1009 AM '91

LOCATOR
DAVE MCGEE
BOX 332
ORACLE, AZ.
85623

LOC. DATE
JUNE 15, 1979

Nov. 12, 1997

PRETTY FAIR #19 SA

STATE OF ARIZONA,

ss. I hereby certify that the within

County of _____

In Docket No. _____

Page _____



OFFICIAL RECORDS OF
PINAL COUNTY RECORDER

KATHLEEN C. FELIX

DATE: 12/02/97 TIME: 1312

FEE: 10.00

PAGES: 2

FEE NO: 1997-041457

When recorded mail to:

FD 800 572
Oracle, AZ 85623

Witness

By _____

Deputy Recorder

NOTICE OF MINING CLAIM LOCATION

1. Location Amendment Relocation
2. Placer Lode Millsite Tunnelsite
3. The name and address of the Locator is

Dave McGee

Name

P.O. Box

Address

Oracle

City

ARIZONA

State

85623

Zip

4. The name of the claim is Paradise #41
5. The date of the location is November 12, 1997
6. The claim is 475 feet long and 212 feet wide. The distance from the Location monument to each end of the claim is 20 feet in a Southeasterly direction and 455 feet in a Northwesterly direction.
7. The general course of the claim is from the SE to the NW
8. The location of the claim is in Section 15, Township 10S, Range 15E
G&SRB&M, Canyon del Oro Mining District, Pinal County, Arizona.
9. If amending or relocating, the previous claim name was Paradise #41
recorded in Docket 1004, Book 214,
Canyon del Oro Mining District, Pinal County, Arizona.
10. The location of the claim with reference to a natural object or permanent monument is _____
this notice is posted 20 feet Northwesterly from the
SE End Center monument of the claim, From here
the S¹/₄ CORNER of Sec 15 bears South 450 feet and
East 450 feet
This claim encompasses a portion of the SW¹/₄ of Sec 15
T10S R15E

Date

November 12, 1997

Dave McGee

Signature

STATE OF ARIZONA, } ss. I hereby certify that the within instrument was filed and recorded
County of _____, 19____, at _____ M.
In Docket No. _____, Page _____, at the request of _____

Fee No.:

When recorded mail to:

Witness my hand and official seal.

County Recorder

Fee: \$

By _____
Deputy Recorder

NOTICE OF MINING CLAIM LOCATION

1. Location Amendment Relocation
2. Placer Lode Millsite Tunnel
3. The name and address of the Locator is

RECEIVED
B & M
ARIZONA STATE OFFICE
Dec 16 11 08 AM '97

Dave McGee
Name

P.O. Box
Address

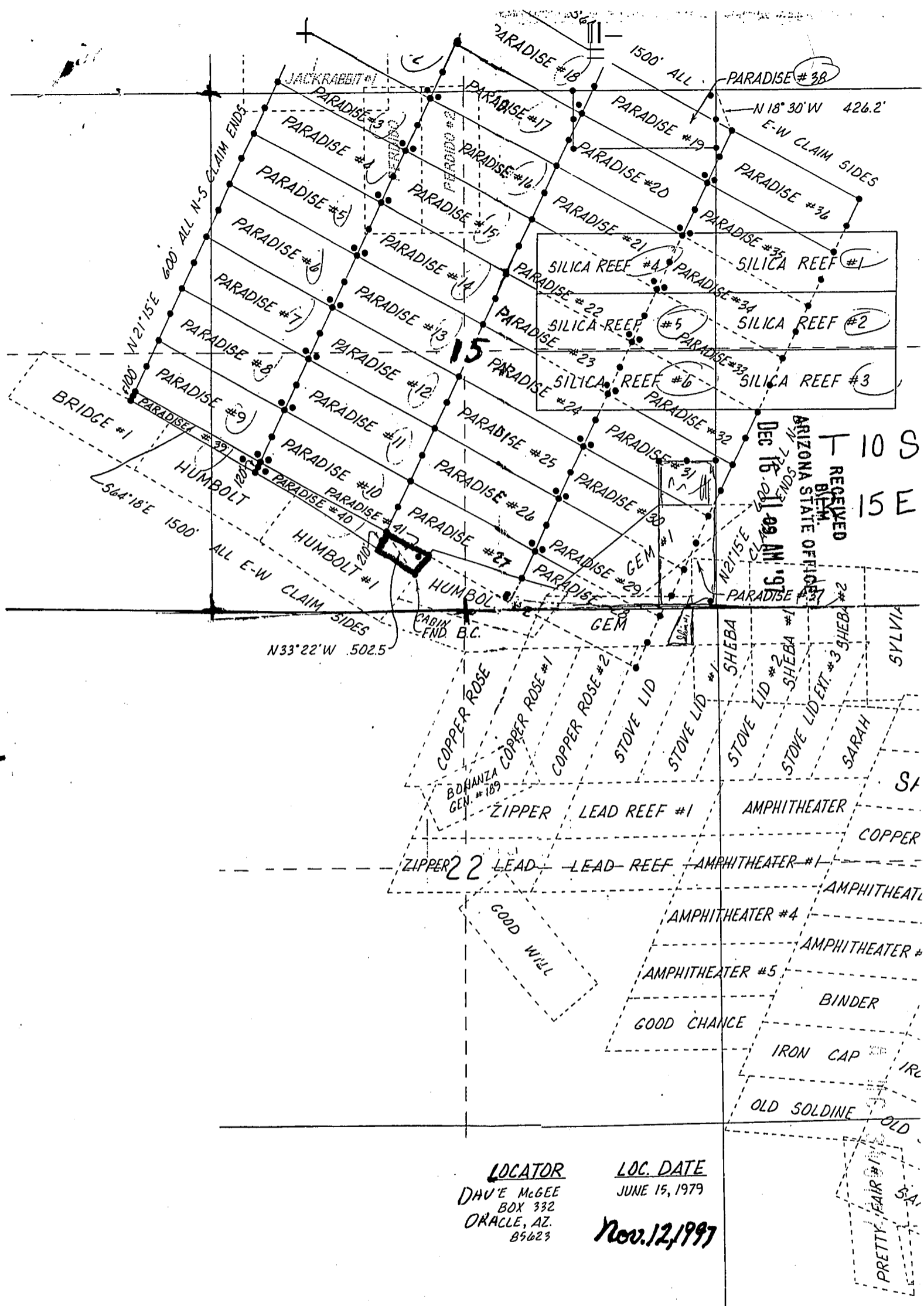
Oracle ARIZONA 85623
City State Zip

4. The name of the claim is Paradise #41
5. The date of the location is November 12, 1997
6. The claim is 475 feet long and 212 feet wide. The distance from the Location monument to each end of the claim is 20 feet in a Southeasterly direction and 455 feet in a Northwesterly direction.
7. The general course of the claim is from the SE to the NW
8. The location of the claim is in Section 15, Township 10S, Range 15E
G&SRB&M, Canyon del Oro Mining District, Pinal County, Arizona.
9. If amending or relocating, the previous claim name was Paradise #41
_____ recorded in Docket 1004, Book 214,
Canyon del Oro Mining District, Pinal County, Arizona.
10. The location of the claim with reference to a natural object or permanent monument is _____
this notice is posted 20 feet Northwesterly from the
SE End Center monument of the claim, From here
the S¹/₄ CORNER of Sec 15 bears South 450 feet and
East 450 feet
This claim encompasses a portion of the SW¹/₄ of Sec 15
T10S R15E

Date November 12, 1997

Dave McGee
Signature

A R C 249187



RECEIVED
 ARIZONA STATE OFFICE
 DEC 16 11 09 AM '97

LOCATOR LOC. DATE
 DAVE MCGEE JUNE 15, 1979
 BOX 332
 ORACLE, AZ.
 85623
 Nov. 12, 1997

10 S
 15 E

PRETTY FAIR

STATE OF ARIZONA, } I hereby certify that the within inst
County of _____ } ss. _____
In Docket No. _____, Page _____



OFFICIAL RECORDS OF
PINAL COUNTY RECORDER
KATHLEEN C. FELIX

When recorded mail to:

John A. Lacy
2525 E. Broadway Blvd
Ste 200
Tucson, Az 85716

Witness my hand

DATE: 12/05/97 TIME: 1358
FEE: 10.00
PAGES: 2
FEE NO: 1997-041872

By _____

Deputy Recorder

NOTICE OF MINING CLAIM LOCATION

1. Location Amendment Relocation
2. Placer Lode Millsite Tunnelsite
3. The name and address of the Locator is

Dave McGee
Name

P.O. Box 332
Address

Oracle
City

Arizona
State

85623
Zip

4. The name of the claim is Paradise Ext. #4
5. The date of the location is Nov. 28, 1997
6. The claim is 1500 feet long and 600 feet wide. The distance from the Location monument to each end of the claim is 20 feet in a NORTHWEST direction and 1480 feet in a South east direction.
7. The general course of the claim is from the NW to the SE.
8. The location of the claim is in Section 9, 10, 15, 16, Township 10 S, Range 15 E G&SRB&M, Canyon Del Oro Mining District, Pinal County, Arizona.
9. If amending or relocating, the previous claim name was Paradise Ext. #4 recorded in Docket 1000, Book 35, Canyon Del Oro Mining District, Pinal County, Arizona.
10. The location of the claim with reference to a natural object or permanent monument is This Notice is posted 20 feet South east of the West End Center monument of the claim From here the SE CORNER of Sec 9 bears South 110 feet and East 750 feet The claim encompasses portions of the SE 1/4 Sec 9, SW 1/4 Sec 10, NE 1/4 Sec 16 and the NW 1/4 of Sec 15 T10S R15E

Date

Nov. 28, 1997

Dave McGee
Signature

Signature

STATE OF ARIZONA, } ss. I hereby certify that the within instrument was filed and recorded
County of _____, 19____, at _____ M.
In Docket No. _____, Page _____, at the request of _____

Fee No.:

When recorded mail to:

Witness my hand and official seal.

County Recorder

Fee: \$

By _____

Deputy Recorder

NOTICE OF MINING CLAIM LOCATION

1. Location Amendment Relocation
2. Placer Lode Millsite Tunnel

3. The name and address of the Locator is

Dave McLee
Name

P.O. Box 332
Address

Oracle Arizona 85623
City State Zip

RECEIVED
B.L.M.
ARIZONA STATE OFFICE
DEC 16 11 09 AM '97

4. The name of the claim is Paradise Ext. #4

5. The date of the location is Nov. 28, 1997

6. The claim is 1500 feet long and 600 feet wide. The distance from the Location monument to each end of the claim is 20 feet in a NORTHWEST direction and 1480 feet in a South east direction.

7. The general course of the claim is from the NW to the SE

8. The location of the claim is in Section 9, 10, 15, 16, Township 10 S, Range 15 E
G&SRB&M, Canyon Del Oro Mining District, Pinal County, Arizona.

9. If amending or relocating, the previous claim name was Paradise Ext. #4

_____ recorded in Docket 1000, Book 35,
Canyon Del Oro Mining District, Pinal County, Arizona.

10. The location of the claim with reference to a natural object or permanent monument is _____

This Notice is posted 20 feet south east of the West End Center monument of the claim. From here the SE CORNER of Sec 9 bears South 110 feet and East 750 feet

The claim encompasses portions of the SE 1/4 Sec 9, SW 1/4 Sec 10, NE 1/4 Sec 16 and the NW 1/4 of Sec 15 T10S R15E

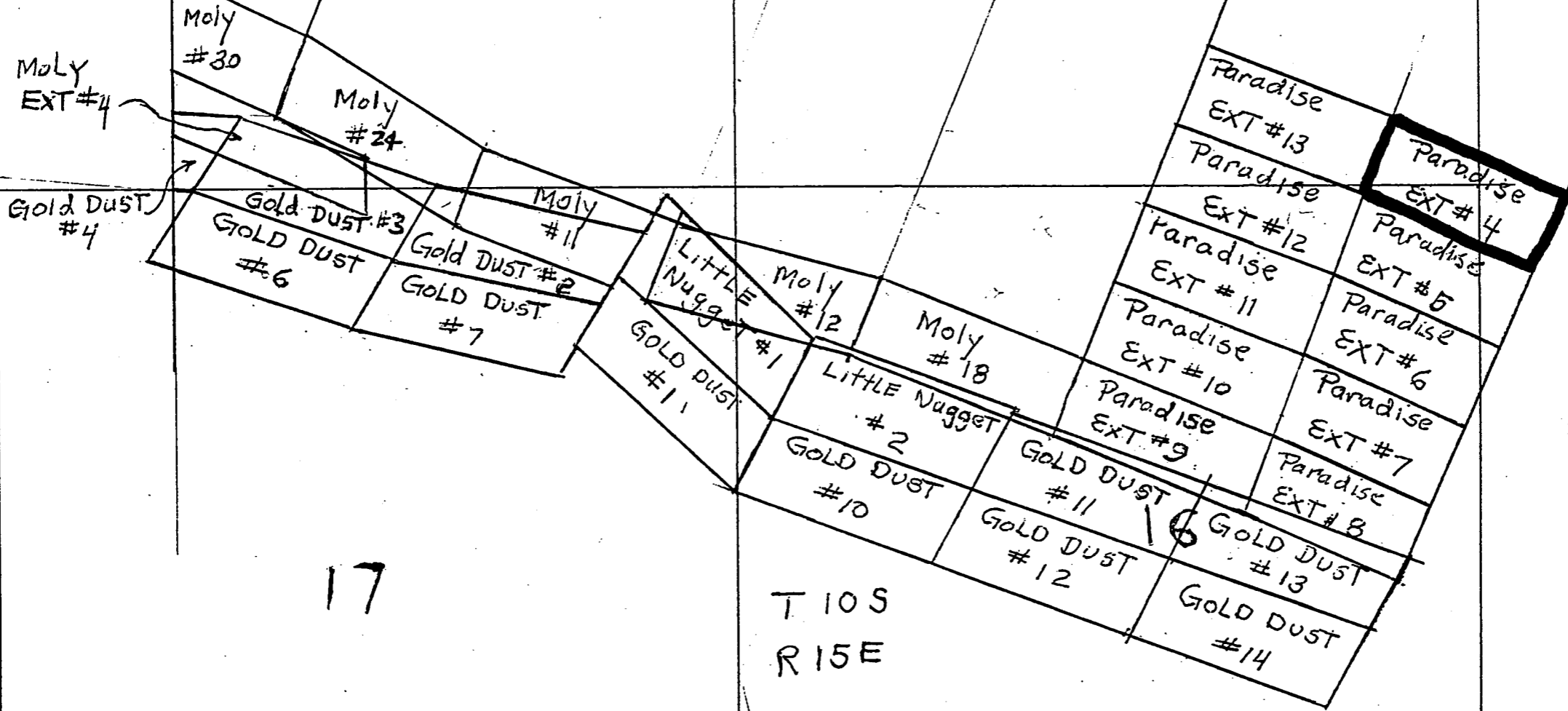
Date Nov. 28, 1997

Dave McLee
Signature

A MC 369188

RECEIVED
B.L.M.
ARIZONA STATE OFFICE
DEC 16 11 09 AM '97

9 A MC 349188



STATE OF ARIZONA, } ss. I hereby certify that the within in
County of _____

In Docket No. _____, Page _____



OFFICIAL RECORDS OF
PINAL COUNTY RECORDER
KATHLEEN C. FELIX

DATE: 12/05/97 TIME: 1358
FEE: 10.00
PAGES: 2
FEE NO: 1997-041873

When recorded mail to:

John Lacy

Witness my

By _____

Deputy Recorder

NOTICE OF MINING CLAIM LOCATION

1. Location Amendment Relocation
2. Placer Lode Millsite Tunnelsite

3. The name and address of the Locator is

Dave McLee
Name

P.O. Box 332
Address

Oracle
City

Arizona
State

85623
Zip

4. The name of the claim is *Paradise Ext. #5*

5. The date of the location is *Nov. 28, 1997*

6. The claim is 1500 feet long and 600 feet wide. The distance from the Location monument to each end of the claim is 20 feet in a Northwest direction and 1480 feet in a South east direction.

7. The general course of the claim is from the NW to the SE.

8. The location of the claim is in Section 15 & 16, Township 10S, Range 15E
G&SRB&M, Canyon Del Oro Mining District, Pinale County, Arizona.

9. If amending or relocating, the previous claim name was Paradise Ext. #5

recorded in Docket 1000, Book 39,
Canyon Del Oro Mining District, Pinale County, Arizona.

10. The location of the claim with reference to a natural object or permanent monument is _____

This notice is posted 20 southeasterly from the West End Center monument of the claim From NW-SE Sec CORNER of Sec. 9 bears North 350 feet and East 950 feet

This claim encompasses portions of the NW 1/4 Sec 15 and the NE 1/4 of Sec 16 T10S R15E

Date Nov. 28, 1997

Dave McLee
Signature

STATE OF ARIZONA, } ss. I hereby certify that the within instrument was filed and recorded
County of _____, 19____, at _____ M.
In Docket No. _____, Page _____, at the request of _____

Fee No.:

When recorded mail to:

Witness my hand and official seal.

County Recorder

Fee: \$

By _____
Deputy Recorder

NOTICE OF MINING CLAIM LOCATION

1. Location Amendment Relocation
2. Placer Lode Millsite _____
3. The name and address of the Locator is

RECEIVED
B.M.
ARIZONA STATE OFFICE
DEC 16 11:09 AM '97

Dave McLee
Name

Po. Box 332
Address

Oracle Arizona 85623
City State Zip

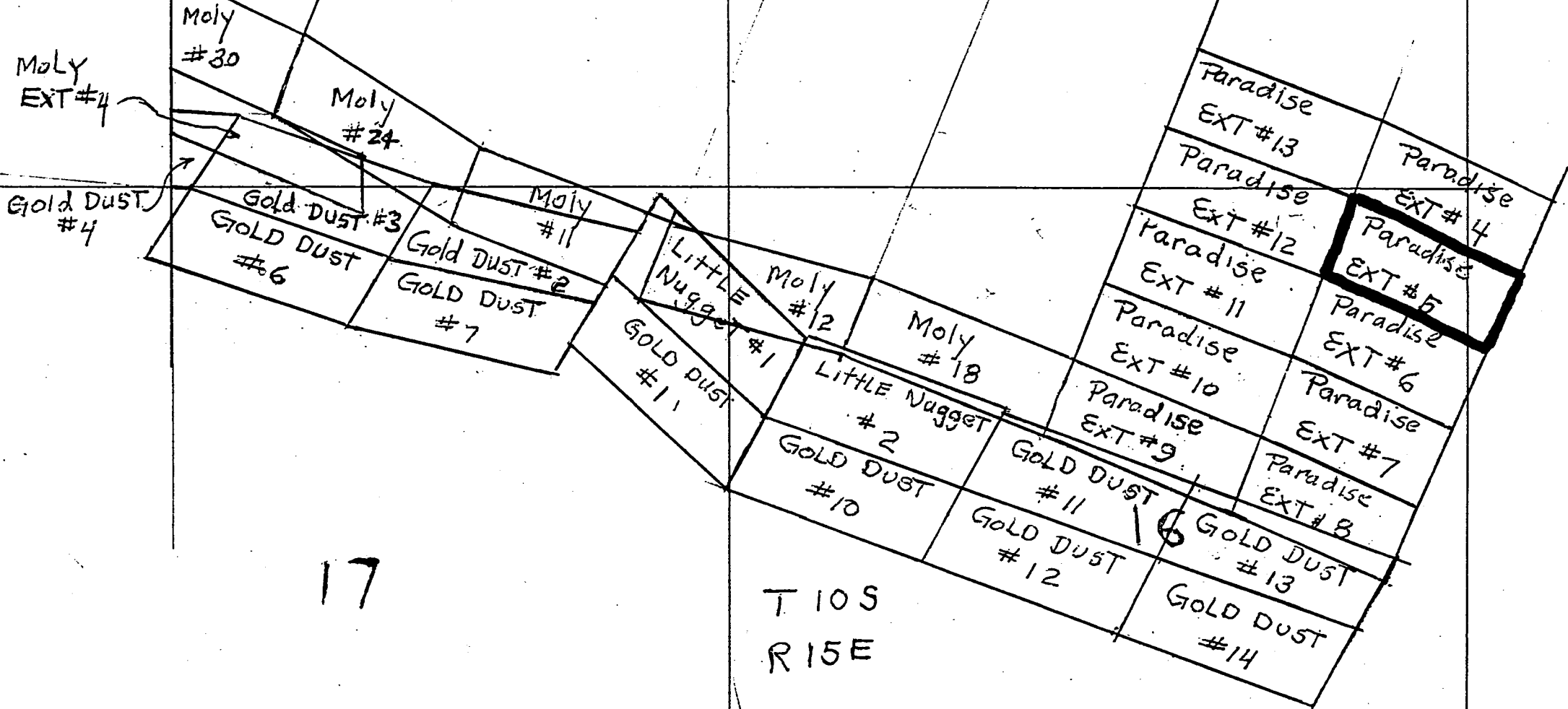
4. The name of the claim is Paradise Ext. #5
5. The date of the location is Nov. 28, 1997
6. The claim is 1500 feet long and 600 feet wide. The distance from the Location monument to each end of the claim is 20 feet in a Northwest direction and 1480 feet in a South east direction.
7. The general course of the claim is from the NW to the SE.
8. The location of the claim is in Section 15 & 16, Township 10S, Range 15E G&SRB&M, Canyon Del Oro Mining District, Pinal County, Arizona.
9. If amending or relocating, the previous claim name was Paradise Ext. #5 recorded in Docket 1000, Book 39, Canyon Del Oro Mining District, Pinal County, Arizona.
10. The location of the claim with reference to a natural object or permanent monument is This notice is posted 20 southeasterly from the West End Center monument of the claim From NW SE Sec CORNER of Sec. 9 bears North 350 feet and East 950 feet
this claim encompasses portions of the NW 1/4 Sec 15 and the NE 1/4 of Sec 16 T10S R15E

Date Nov. 28, 1997

Dave McLee
Signature

RECEIVED
B.L.M.
ARIZONA STATE OFFICE
DEC 16 11 09 AM '97

9 A MC 349189



STATE OF ARIZONA, } ss. I hereby certify that the within in
County of _____ Page _____

In Docket No. _____



OFFICIAL RECORDS OF
PINAL COUNTY RECORDER
KATHLEEN C. FELIX

DATE: 12/05/97 TIME: 1358
FEE: 10.00
PAGES: 2
FEE NO: 1997-041874

When recorded mail to:

John Tracy

Witness my

By

Deputy Recorder

NOTICE OF MINING CLAIM LOCATION

1. Location Amendment Relocation
 2. Placer Lode Millsite Tunnelsite

3. The name and address of the Locator is

Dave McSue

Name

P.O. Box 332

Address

Oracle

City

Arizona

State

85623

Zip

4. The name of the claim is *Paradise Ext. # 6*

5. The date of the location is *Nov 28, 1997*

6. The claim is 1500 feet long and 600 feet wide. The distance from the Location monument to each end of the claim is 20 feet in a Northwesterly direction and 1480 feet in a South easterly direction.

7. The general course of the claim is from the NW to the SE

8. The location of the claim is in Section 15 & 16, Township 10S, Range 15E
G&SRB&M, Canyon Del Oro Mining District, Pinal County, Arizona.

9. If amending or relocating, the previous claim name was Paradise Ext. # 6

_____ recorded in Docket 1000, Book 43
Canyon Del Oro Mining District, Pinal County, Arizona.

10. The location of the claim with reference to a natural object or permanent monument is _____

This Notice is posted 20 feet SE of the West End Center Monument of the claim From here to the SE CORNER of Sec 9 bears NORTH 950 feet and East 1150 feet

This claim encompasses portions of the NE 1/4 Sec 16 and the NW 1/4 of Sec 15 T10S R15E

Date Nov 28, 1997

Dave McSue

Signature

STATE OF ARIZONA, } ss. I hereby certify that the within instrument was filed and recorded
County of _____, 19____, at _____ M.
In Docket No. _____, Page _____, at the request of _____

Fee No.:

When recorded mail to:

Witness my hand and official seal.

County Recorder

Fee: \$

By _____

Deputy Recorder

NOTICE OF MINING CLAIM LOCATION

1. Location Amendment Relocation
2. Placer Lode Millsite Tunnelsite
3. The name and address of the Locator is

Dave McShee
Name
P.O. Box 332
Address
Oracle Arizona 85623
City State Zip

RECEIVED
B.L.M.
ARIZONA STATE OFFICE
DEC 16 11 09 AM '97

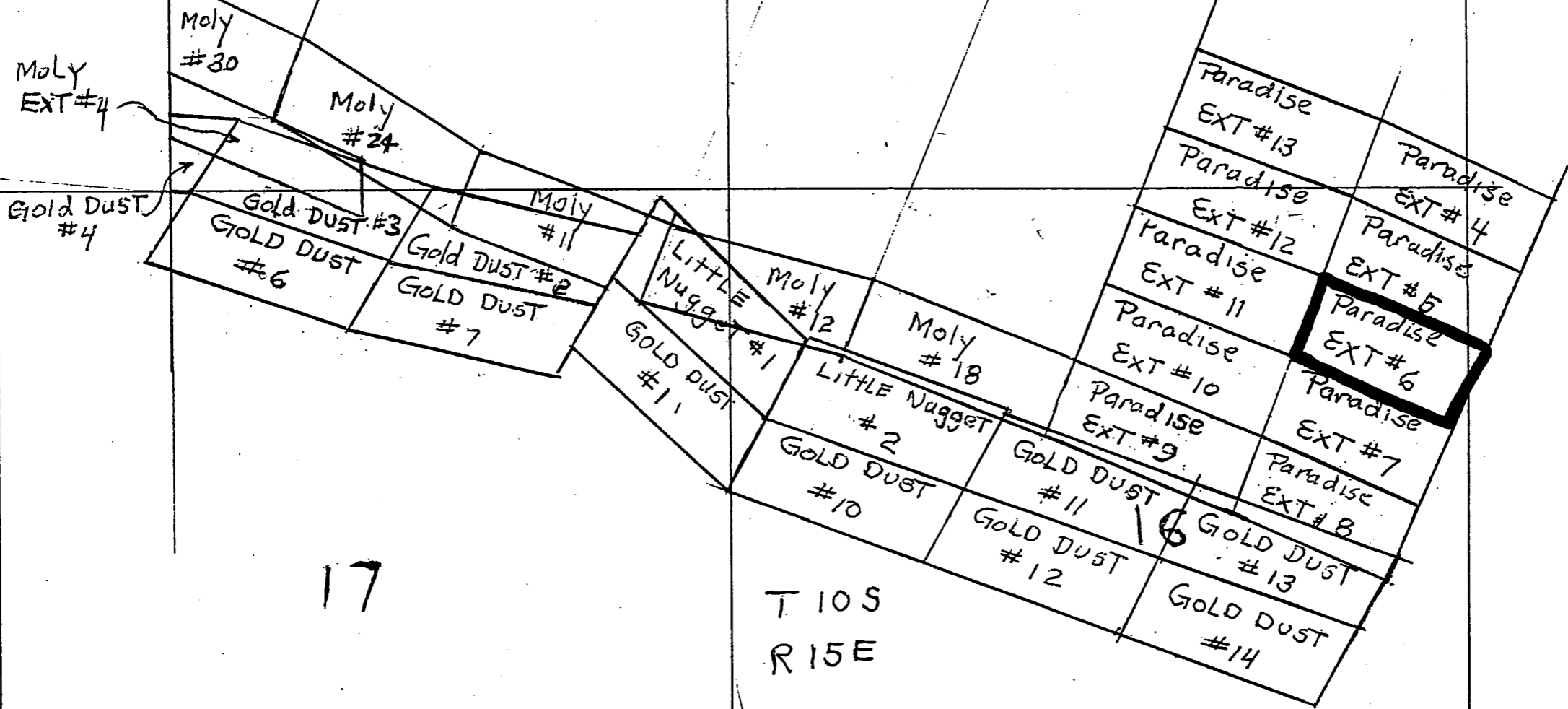
4. The name of the claim is Paradise Ext. # 6
5. The date of the location is Nov. 28, 1997
6. The claim is 1500 feet long and 600 feet wide. The distance from the Location monument to each end of the claim is 20 feet in a Northwesterly direction and 1480 feet in a South easterly direction.
7. The general course of the claim is from the NW to the SE.
8. The location of the claim is in Section 15 & 16, Township 10S, Range 15E
G&SRB&M, Canyon Del Oro Mining District, Pinal County, Arizona.
9. If amending or relocating, the previous claim name was Paradise Ext. # 6
Canyon Del Oro recorded in Docket 1000, Book 43,
Canyon Del Oro Mining District, Pinal County, Arizona.
10. The location of the claim with reference to a natural object or permanent monument is
This Notice is posted 20 feet SE of the West
End Center Monument of the claim From here to the
SE CORNER of Sec 9 bears NORTH 950 feet and
East 1150 feet
This claim encompasses portions of the NE 1/4
Sec 16 and the NW 1/4 of Sec 15 T10S R15E

Date Nov. 28, 1997

Dave McShee
Signature

RECEIVED
B.L.M.
ARIZONA STATE OFFICE
Dec 16 11 09 AM '97

9 A HC 349190
JMS



17

T 10 S
R 15 E

2

STATE OF ARIZONA, } ss. I hereby certify that the within
County of _____
In Docket No. _____, Page _____



OFFICIAL RECORDS OF
PINAL COUNTY RECORDER
KATHLEEN C. FELIX

DATE: 12/05/97 TIME: 1358
FEE : 10.00
PAGES: 2
FEE NO: 1997-041875

When recorded mail to:

John Racy

Witness _____

By _____

Deputy Recorder

NOTICE OF MINING CLAIM LOCATION

- 1. Location Amendment Relocation
- 2. Placer Lode Millsite Tunnelsite

3. The name and address of the Locator is

Dave McGuire
Name

P.O. Box 332
Address

Oracle
City

Arizona
State

85623
Zip

4. The name of the claim is *Paradise Ext. # 7*

5. The date of the location is *Nov. 28, 1997*

6. The claim is 1500 feet long and 600 feet wide. The distance from the Location monument to each end of the claim is 20 feet in a NORTHWEST direction and 1480 feet in a South east direction.

7. The general course of the claim is from the NW to the SE.

8. The location of the claim is in Section 16, Township 10S, Range 15E
G&SRB&M, *Canyon Del Oro* Mining District, *Pinal* County, Arizona.

9. If amending or relocating, the previous claim name was *Paradise Ext. #7*

_____ recorded in Docket 1000, Book 49
Canyon Del Oro Mining District, *Pinal* County, Arizona.

10. The location of the claim with reference to a natural object or permanent monument is _____

This notice is posted 20 feet Southeast of the West End Center monument of the claim. From here the SE CORNER of Sec 9 bears North 1550 feet and East 1375 feet

This claim encompasses portions of the NE 1/4 of Sec 16 T10S R15E

Date Nov. 28, 1997

Dave McGuire
Signature

STATE OF ARIZONA, } ss. I hereby certify that the within instrument was filed and recorded
County of _____, 19____, at _____ M.
In Docket No. _____, Page _____, at the request of _____

Fee No.:

When recorded mail to:

Witness my hand and official seal.

County Recorder

By _____ Deputy Recorder

Fee: \$

NOTICE OF MINING CLAIM LOCATION

- 1. Location Amendment Relocation
- 2. Placer Lode Millsite

RECEIVED
 B.L.M.
 ARIZONA STATE OFFICE
 DEPT. OF THE INTERIOR
 NOV 16 11 10 AM '97

3. The name and address of the locator is

Dave McGuire
Name

P.O. Box 332
Address

Oracle Arizona 85623
City State Zip

4. The name of the claim is Paradise Ext. # 7

5. The date of the location is Nov. 28, 1997

6. The claim is 1500 feet long and 600 feet wide. The distance from the Location monument to each end of the claim is 20 feet in a NORTHWEST direction and 1480 feet in a Southeast direction.

7. The general course of the claim is from the NW to the SE

8. The location of the claim is in Section 16, Township 10S, Range 15E G&SRB&M, Canyon Del Oro Mining District, Pinal County, Arizona.

9. If amending or relocating, the previous claim name was Paradise Ext. #7

_____ recorded in Docket 1000, Book 49,
Canyon Del Oro Mining District, Pinal County, Arizona.

10. The location of the claim with reference to a natural object or permanent monument is _____

This notice is posted 20 feet Southeast of the West End Center monument of the claim. From here the SE CORNER of Sec 9 bears North 1550 feet and East 1375 feet

This claim encompasses portions of the NE 1/4 of Sec 16 T10S R15E

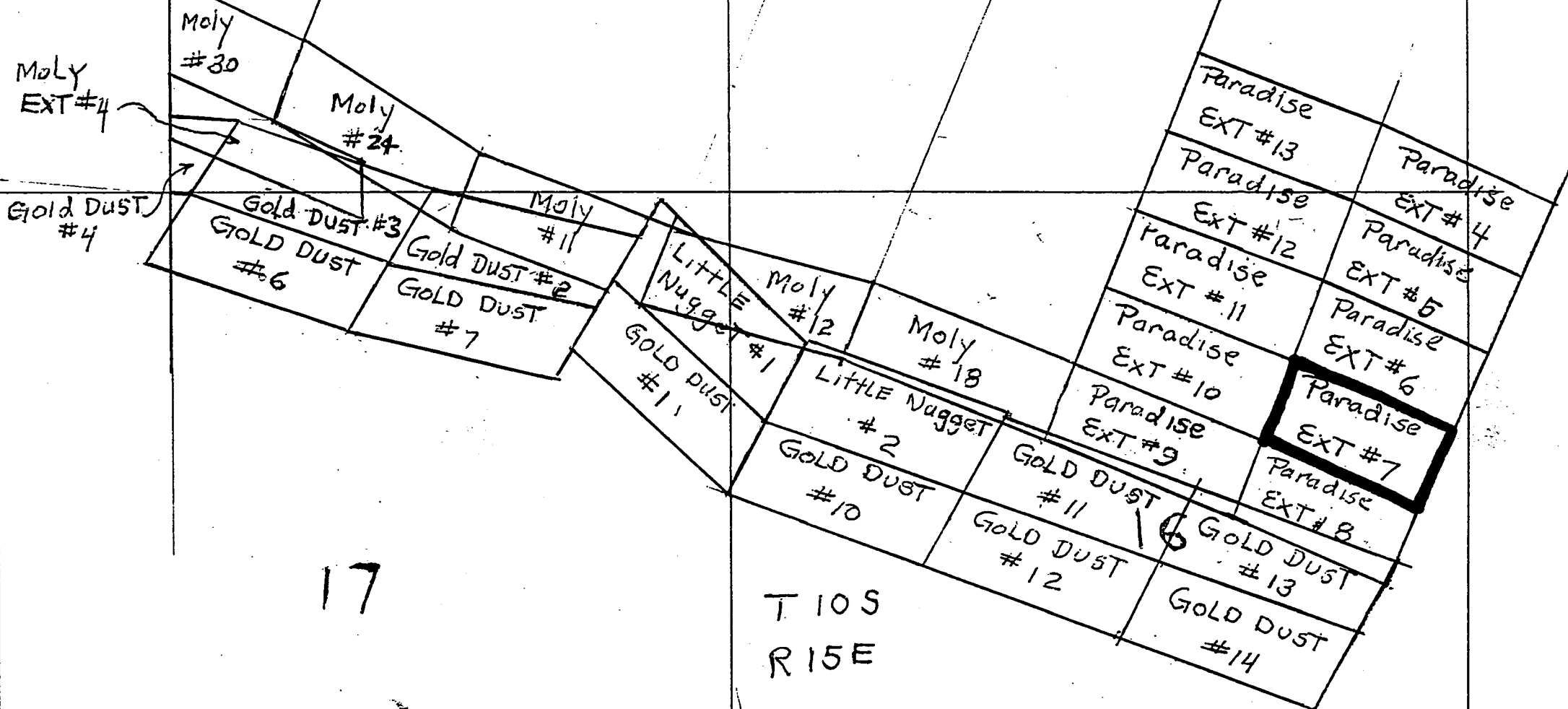
Date Nov. 28, 1997

Dave McGuire
Signature

2 MC 340101

RECEIVED
B.L.M.
ARIZONA STATE OFFICE
Dec 16 11 10 AM '97

MC 349191



17

T 10 S
R 15 E

2

STATE OF ARIZONA, } ss. I hereby certify that the within in
County of _____
In Docket No. _____, Page _____



OFFICIAL RECORDS OF
PINAL COUNTY RECORDER
KATHLEEN C. FELIX

DATE: 12/05/97 TIME: 1358
FEE : 10.00
PAGES: 2
FEE NO: 1997-041876

When recorded mail to:

John Lacy

Witness my

By _____

Deputy Recorder

NOTICE OF MINING CLAIM LOCATION

- 1. Location Amendment Relocation
- 2. Placer Lode Millsite Tunnelsite

3. The name and address of the Locator is

Dave McGuire

Name

P.O. Box 332

Address

Oracle

City

Arizona

State

85623

Zip

4. The name of the claim is *Paradise Ext #8*

5. The date of the location is *Nov. 28, 1997*

6. The claim is 1500 feet long and 600 feet wide. The distance from the Location monument to each end of the claim is 20 feet in a North west direction and 1480 feet in a South east direction.

7. The general course of the claim is from the NW to the SE.

8. The location of the claim is in Section 16, Township 10.5, Range 15E
G&SRB&M, Canyon Del Rio Mining District, Pinal County, Arizona.

9. If amending or relocating, the previous claim name was Paradise Ext. #8
recorded in Docket 1000, Book 53,

Canyon Del Rio Mining District, Pinal County, Arizona.

10. The location of the claim with reference to a natural object or permanent monument is _____

this notice is posted 20 feet Southeast of the West End Center monument of the claim From here the SE CORNER of Sec 9 bears NORTH 2050 feet and East 1575 feet

This claim encompasses portions NE 1/4 and the SE 1/4 of Sec 16. T10S R15E

Date Nov, 28 / 1997

Dave McGuire
Signature

STATE OF ARIZONA, } ss. I hereby certify that the within instrument was filed and recorded
County of _____, 19____, at _____ M.
In Docket No. _____, Page _____, at the request of _____

Fee No.:

When recorded mail to:

Witness my hand and official seal.

County Recorder

Fee: \$

By _____

Deputy Recorder

NOTICE OF MINING CLAIM LOCATION

1. Location Amendment Relocation
2. Placer Lode Millsite

RECEIVED
B.L.M.
ARIZONA STATE OFFICE
Dec 6 11 10 AM '97

3. The name and address of the Locator is

Dave McGuire
Name

P.O. Box 332
Address

Oracle Arizona 85623
City State Zip

4. The name of the claim is Paradise Ext #8
5. The date of the location is Nov. 28, 1997
6. The claim is 1500 feet long and 600 feet wide. The distance from the Location monument to each end of the claim is 20 feet in a North west direction and 1480 feet in a South east direction.
7. The general course of the claim is from the NW to the SE
8. The location of the claim is in Section 16, Township 10S, Range 15E
G&SRB&M, Canyon Del Oro Mining District, Pinal County, Arizona.
9. If amending or relocating, the previous claim name was Paradise Ext. #8

_____ recorded in Docket 1000, Book 53,

Canyon Del Oro Mining District, Pinal County, Arizona.

10. The location of the claim with reference to a natural object or permanent monument is _____

this notice is posted 20 feet Southeast of the West End Center Monument of the claim From here the SE CORNER of Sec 9 bears NORTH 2050 feet and East 1575 feet

This claim encompasses portions NE 1/4 and the SE 1/4 of Sec 16 T10S R15E

Date

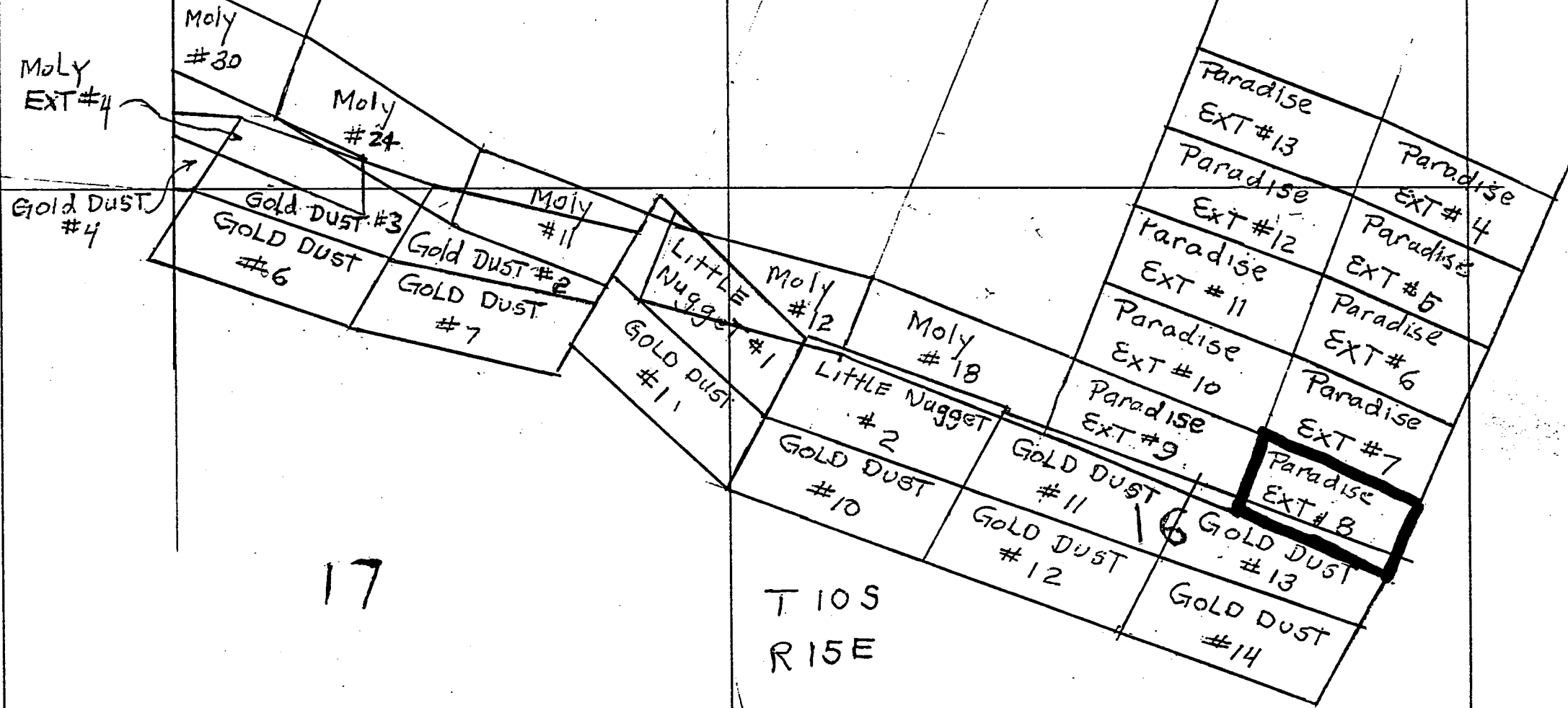
Nov, 28 / 1997

Dave McGuire
Signature

2 MC 369107

8

9



17

T 10 S
R 15 E

RECEIVED
B.L.M.
ARIZONA STATE OFFICE
Dec 16 11 20 AM '97

A MC 349192-

2

STATE OF ARIZONA, } ss. I hereby certify that the within ins
County of _____ }
In Docket No. _____ Page _____



OFFICIAL RECORDS OF
PINAL COUNTY RECORDER
KATHLEEN C. FELIX

DATE: 12/05/97 TIME: 1358
FEE : 10.00
PAGES: 2
FEE NO: 1997-041877

When recorded mail to:
John Lacy

Witness my

By

Deputy Recorder

NOTICE OF MINING CLAIM LOCATION

- 1. Location Amendment Relocation
- 2. Placer Lode Millsite Tunnelsite

3. The name and address of the Locator is

Dave Mc Gee
Name

P.O. Box 332
Address

Oracle *Arizona* *85623*
City State Zip

4. The name of the claim is *Paradise Ext # 9*

5. The date of the location is *Nov. 28, 1997*

6. The claim is *1500* feet long and *600* feet wide. The distance from the Location monument to each end of the claim is *20* feet in a *Southeast* direction and *1480* feet in a *Northwest* direction.

7. The general course of the claim is from the *SE* to the *NW*

8. The location of the claim is in Section *16*, Township *10S*, Range *15E*
G&SRB&M, *Canyon del Oro* Mining District, *Pinal* County, Arizona.

9. If amending or relocating, the previous claim name was *Paradise Ext. #9*

_____ recorded in Docket *1000*, Book *55*
Canyon del Oro Mining District, *Pinal* County, Arizona.

10. The location of the claim with reference to a natural object or permanent monument is _____

This notice is posted 20 feet Northwest of the East End Center monument of the claim From here the SE CORNER of Sec 9 bears N 2050 feet and East 1575 feet

This claim encompasses portions of the NW 1/4 and the NE 1/4 of Sec 16 T10S R15E

Date *Nov. 28, 1997*

Dave Mc Gee
Signature

STATE OF ARIZONA, } I hereby certify that the within instrument was filed and recorded
County of _____ } ss. _____, 19____, at _____ M.
In Docket No. _____, Page _____, at the request of _____

Fee No.:

When recorded mail to:

Witness my hand and official seal.

County Recorder

Fee: \$

By _____

Deputy Recorder

NOTICE OF MINING CLAIM LOCATION

1. Location Amendment Relocation
2. Placer Lode Millsite

Tunnel

3. The name and address of the Locator is

Dave Mc Gee
Name

P.O. Box 332
Address

Oracle
City

Arizona
State

85623
Zip

RECEIVED

ARIZONA STATE OFFICE

Dec 16 11 10 AM '97

4. The name of the claim is Paradise Ext # 9
5. The date of the location is Nov. 28, 1997
6. The claim is 1500 feet long and 600 feet wide. The distance from the Location monument to each end of the claim is 20 feet in a Southeast direction and 14.80 feet in a Northwest direction.
7. The general course of the claim is from the SE to the NW.
8. The location of the claim is in Section 16, Township 10S, Range 15E G&SRB&M, Canyon Del Oro Mining District, Pinal County, Arizona.
9. If amending or relocating, the previous claim name was Paradise Ext. #9 recorded in Docket 1000, Book 55, Canyon Del Oro Mining District, Pinal County, Arizona.

10. The location of the claim with reference to a natural object or permanent monument is This notice is posted 20 feet Northwest of the East end Center monument of the claim From here the SE CORNER of Sec 9 bears N 2050 feet and East 1575 feet
This claim encompasses portions of the NW 1/4 and the NE 1/4 of Sec 16 T10S R15E

Date

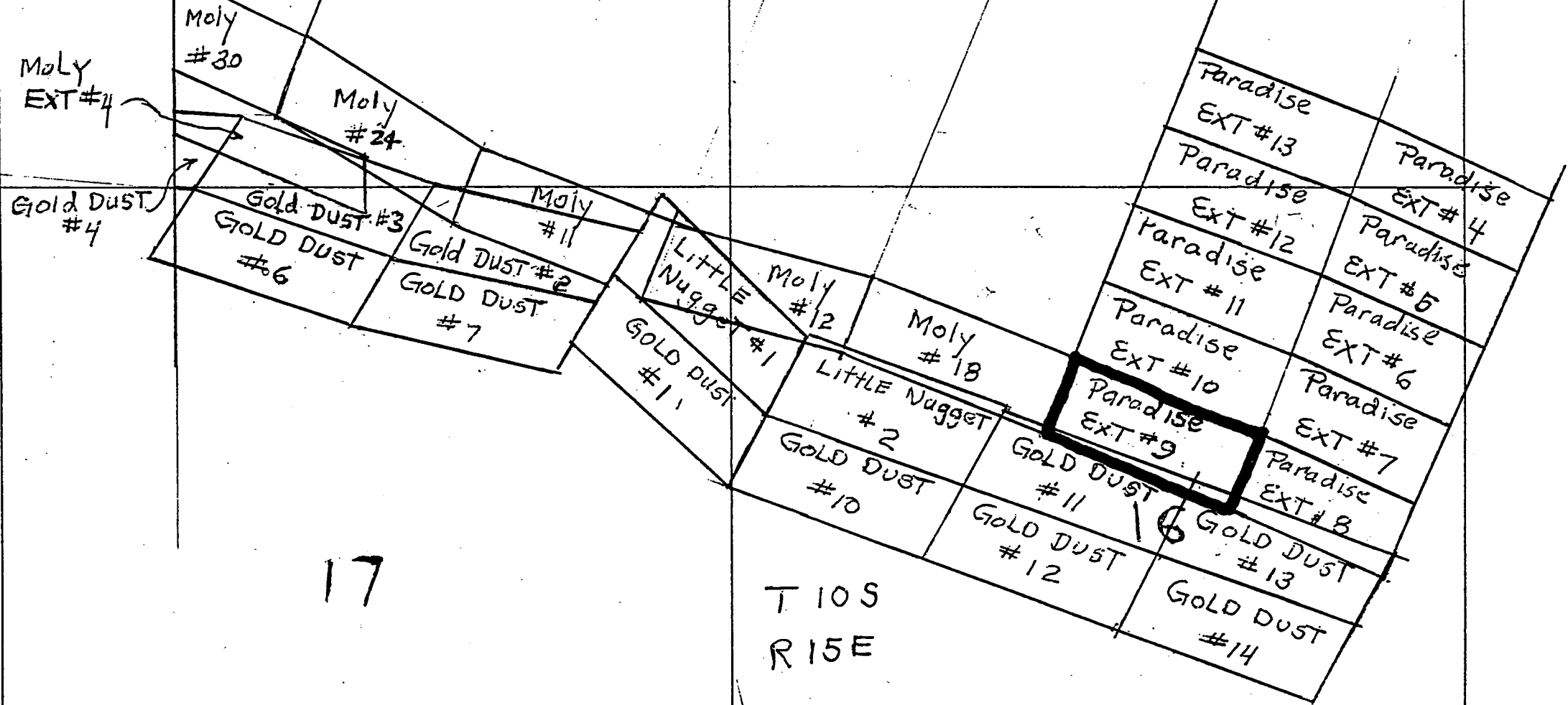
Nov. 28, 1997

Dave Mc Gee
Signature

Signature

RECEIVED
B.L.M.
ARIZONA STATE OFFICE
Dec 16 11 10 AM '97

A MC 349193



17

T 10 S
R 15 E

2

STATE OF ARIZONA, } ss. I hereby certify that the within
County of _____
In Docket No. _____ Page _____



OFFICIAL RECORDS OF
PINAL COUNTY RECORDER
KATHLEEN C. FELIX

DATE: 12/05/97 TIME: 1358
FEE: 10.00
PAGES: 2
FEE NO: 1997-041878

When recorded mail to:

John Lacy

Witness _____

By _____

Deputy Recorder

NOTICE OF MINING CLAIM LOCATION

- 1. Location Amendment Relocation
- 2. Placer Lode Millsite Tunnelsite

3. The name and address of the Locator is

Dave Mc Gee
Name

P.O. Box 332
Address

Oracle
City

Arizona
State

85623
Zip

4. The name of the claim is *Paradise Ext. #10*

5. The date of the location is *Nov. 28, 1997*

6. The claim is *1500* feet long and *600* feet wide. The distance from the Location monument to each end of the claim is *20* feet in a *Southeast* direction and *1480* feet in a *North West* direction.

7. The general course of the claim is from the *SE* to the *NW*

8. The location of the claim is in Section *16*, Township *10S*, Range *15E*
G&SRB&M, *Canyon Del Oro* Mining District, *Pinal* County, Arizona.

9. If amending or relocating, the previous claim name was *Paradise Ext #10*

_____ recorded in Docket *1000*, Book *59*
Canyon Del Oro Mining District, *Pinal* County, Arizona.

10. The location of the claim with reference to a natural object or permanent monument is _____

This notice is posted 20 feet North west of the EAST END Center monument of the claim From here the NE CORNER of Sec 16 bears NORTH 1550 feet and East 1375 feet

This claim encompasses portions of the NW 1/4 and the NE 1/4 of Sec 16 T10S R15E

Date *Nov. 28, 1997*

Dave Mc Gee
Signature

STATE OF ARIZONA, } ss. I hereby certify that the within instrument was filed and recorded
County of _____, 19____, at _____ M.
In Docket No. _____, Page _____, at the request of _____

Fee No.:

When recorded mail to:

Witness my hand and official seal.

County Recorder

Fee: \$

By _____

Deputy Recorder

NOTICE OF MINING CLAIM LOCATION

1. Location Amendment Relocation
2. Placer Lode Millsite

RECEIVED
BLM
ARIZONA STATE OFFICE
DEC 16 11 10 AM '97

3. The name and address of the Locator is

Dave Mc Gee
Name
P.O. Box 332
Address
Oracle Arizona 85623
City State Zip

4. The name of the claim is Paradise Ext. #10
5. The date of the location is Nov. 28, 1997
6. The claim is 1500 feet long and 600 feet wide. The distance from the Location monument to each end of the claim is 20 feet in a South East direction and 1480 feet in a North West direction.
7. The general course of the claim is from the SE to the NW
8. The location of the claim is in Section 16, Township 10S, Range 15E
G&SRB&M, Canyon Del Oro Mining District, Pinal County, Arizona.
9. If amending or relocating, the previous claim name was Paradise Ext #10
Canyon Del Oro Mining District, Pinal County, Arizona. recorded in Docket 1000, Book 59
10. The location of the claim with reference to a natural object or permanent monument is
This notice is posted 20 feet Northwest of the EAST End Center monument of the claim From here the NE CORNER of Sec 16 bears NORTH 1550 feet and East 1375 feet
This claim encompasses portions of the NW 1/4 and the NE 1/4 of Sec 16 T10S R15E

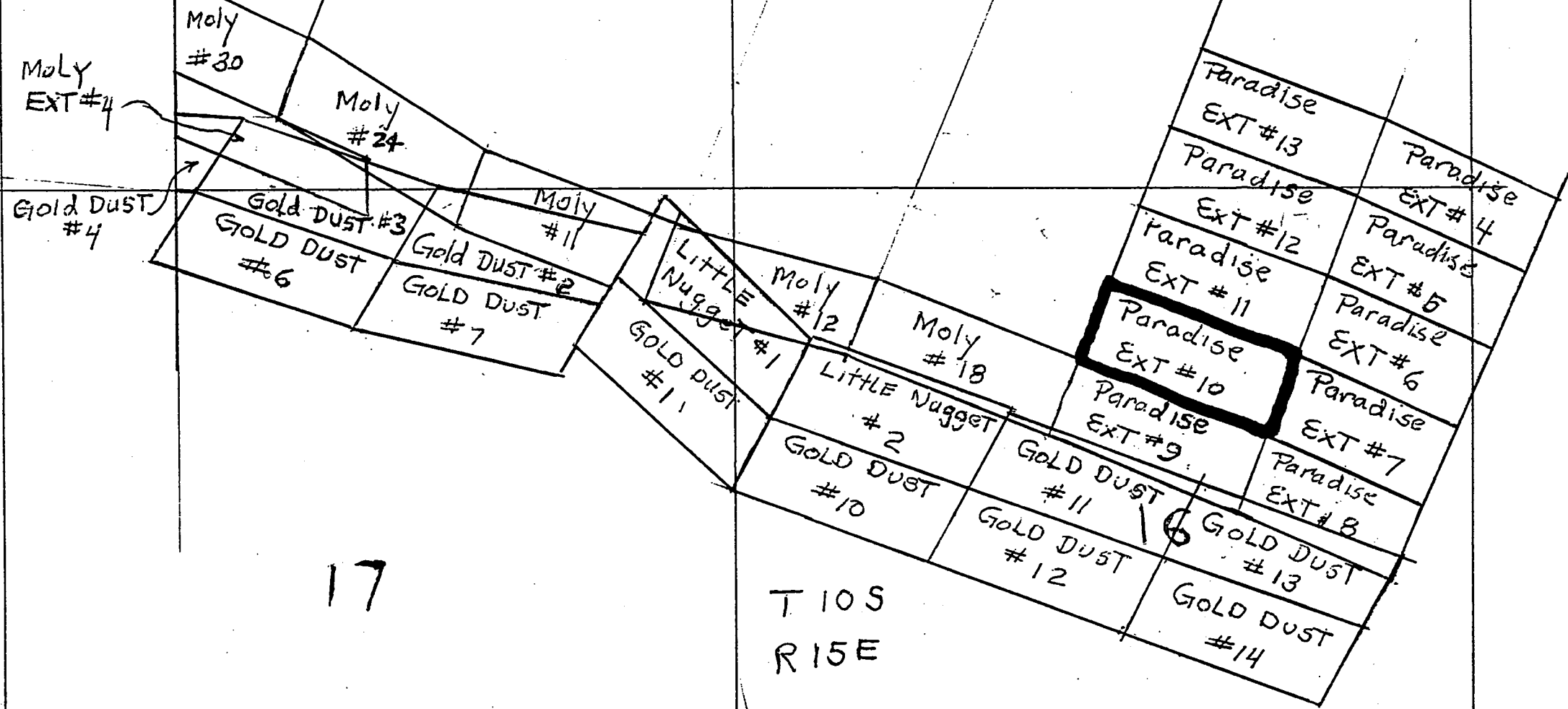
Date

Nov. 28, 1997

Dave Mc Gee
Signature

RECEIVED
B.L.M.
ARIZONA STATE OFFICE
Dec 16 11 10 AM '97

9 A HC 349194



17

T 10 S
R 15 E

2

STATE OF ARIZONA, } ss. I hereby certify that the within is
County of _____

In Docket No. _____ Page _____



OFFICIAL RECORDS OF
PINAL COUNTY RECORDER
KATHLEEN C. FELIX

DATE: 12/05/97 TIME: 1358
FEE : 10.00
PAGES: 2
FEE NO: 1997-041879

When recorded mail to:

John Lacy

Witness m

By _____

Deputy Recorder

NOTICE OF MINING CLAIM LOCATION

1. Location Amendment Relocation
 2. Placer Lode Millsite Tunnelsite

3. The name and address of the Locator is

Dave McGuire

Name

P.O. Box 332

Address

Oracle

City

Arizona

State

85623

Zip

4. The name of the claim is *Paradise Ext. # 11*

5. The date of the location is *Nov. 28, 1997*

6. The claim is *1500* feet long and *600* feet wide. The distance from the Location monument to each end of the claim is *20* feet in a *SOUTH EAST* direction and *1480* feet in a *NORTH WEST* direction.

7. The general course of the claim is from the *SE* to the *NW*

8. The location of the claim is in Section *16*, Township *10S*, Range *15E*

G&SRB&M, *Canyon Del Oro* Mining District, *Pinal* County, Arizona.

9. If amending or relocating, the previous claim name was *Paradise Ext # 11*

recorded in Docket *1000*, Book *63*,

Canyon Del Oro Mining District, *Pinal* County, Arizona.

10. The location of the claim with reference to a natural object or permanent monument is _____

THIS NOTICE IS POSTED 20 FEET NORTHWEST OF EAST END CENTER MONUMENT OF THE CLAIM FROM HERE THE SE CORNER OF SEC 9 BEARS NORTH 950 FEET AND EAST 1150 FEET

THIS CLAIM ENCOMPASSES PORTIONS OF THE NE 1/4 OF SEC 16 T10S R15E

Date *Nov. 28, 1997*

Dave McGuire
Signature

STATE OF ARIZONA, } ss. I hereby certify that the within instrument was filed and recorded
County of _____, 19____, at _____ M.
In Docket No. _____, Page _____, at the request of _____

Fee No.:

When recorded mail to:

Witness my hand and official seal.

County Recorder
By _____
Deputy Recorder

Fee: \$

NOTICE OF MINING CLAIM LOCATION

- 1. Location Amendment Relocation
- 2. Placer Lode Millsite

RECEIVED
 B.L.H.
 ARIZONA STATE OFFICE
 Dec 16 11 10 AM '97

3. The name and address of the Locator is

Dave McLee
Name
P.O. Box 332
Address
Oracle Arizona 85623
City State Zip

4. The name of the claim is Paradise Ext. # 11

5. The date of the location is Nov. 28, 1997

6. The claim is 1500 feet long and 600 feet wide. The distance from the Location monument to each end of the claim is 20 feet in a SOUTHEAST direction and 1480 feet in a NORTHWEST direction.

7. The general course of the claim is from the SE to the NW

8. The location of the claim is in Section 16, Township 10S, Range 15E
G&SRB&M, Canyon Del Oro Mining District, Pinal County, Arizona.

9. If amending or relocating, the previous claim name was Paradise Ext # 11
recorded in Docket 1000, Book 63
Canyon Del Oro Mining District, Pinal County, Arizona.

10. The location of the claim with reference to a natural object or permanent monument is _____

THIS NOTICE IS POSTED 20 FEET NORTHWEST OF EAST
END CENTER MONUMENT OF THE CLAIM FROM HERE
THE SE CORNER OF SEC 9 BEARS NORTH 950 FEET
AND EAST 1150 FEET

THIS CLAIM ENCOMPASSES PORTIONS OF THE NE 1/4
OF SEC 16 T10S R15E

Date Nov. 28, 1997

Dave McLee
Signature

7 MC 210195

8
RECEIVED
B.L.M.
ARIZONA STATE OFFICE
DEC 16 11 10 AM '97

9 A MC 349195

Moly
EXT #4

Moly
#30

Moly
#24

Gold DUST
#4

Gold DUST #3

GOLD DUST
#6

Gold DUST #2

GOLD DUST
#7

Moly
#11

LITTLE
Nugget

GOLD DUST
#11

Moly
#12

Moly
#18

LITTLE Nugget
#2

GOLD DUST
#10

GOLD DUST
#11

GOLD DUST
#12

Paradise
EXT #11

Paradise
EXT #10

Paradise
EXT #9

GOLD DUST
#13

GOLD DUST
#14

Paradise
EXT #13

Paradise
EXT #12

Paradise
EXT #4

Paradise
EXT #5

Paradise
EXT #6

Paradise
EXT #7

Paradise
EXT #8

17

T 10 S
R 15 E

STATE OF ARIZONA, } ss. I hereby certify that the within in
County of _____
In Docket No. _____ Page _____



OFFICIAL RECORDS OF
PINAL COUNTY RECORDER
KATHLEEN C. FELIX

DATE: 12/05/97 TIME: 1358
FEE: 10.00
PAGES: 2
FEE NO: 1997-041880

When recorded mail to:

John Lacy

Witness my

By _____

Deputy Recorder

NOTICE OF MINING CLAIM LOCATION

1. Location Amendment Relocation
2. Placer Lode Millsite Tunnel site

3. The name and address of the Locator is

Dave Mc Gee
Name

P.O. Box 332
Address

Oracle
City

Arizona
State

85623
Zip

4. The name of the claim is *Paradise Ext. # 12*

5. The date of the location is *Nov. 28, 1997*

6. The claim is *1500* feet long and *600* feet wide. The distance from the Location monument to each end of the claim is *20* feet in a *southeast* direction and *1480* feet in a *North west* direction.

7. The general course of the claim is from the *SE* to the *NW*.

8. The location of the claim is in Section *9 & 16*, Township *10 S*, Range *15 E*
G&SRB&M, *Canyon Del Oro* Mining District, *Pinal* County, Arizona.

9. If amending or relocating, the previous claim name was *Paradise Ext. # 12*

_____ recorded in Docket *1000*, Book *69*,
Canyon Del Oro Mining District, *Pinal* County, Arizona.

10. The location of the claim with reference to a natural object or permanent monument is _____

This notice is posted 20 feet NORTH west of the East End Center monument of the claim From here the SE CORNER of Sec 9 bears North 350 feet and East 950 feet

This claim encompasses portions of the SE 1/4 of Sec 9 and the NE 1/4 of Sec 16 T10S R15E

Date *Nov. 28, 1997*

Dave Mc Gee
Signature

STATE OF ARIZONA, } ss. I hereby certify that the within instrument was filed and recorded
County of _____, 19____, at _____ M.
In Docket No. _____, Page _____, at the request of _____

Fee No.:

When recorded mail to:

Witness my hand and official seal.

County Recorder
By _____
Deputy Recorder

Fee: \$

NOTICE OF MINING CLAIM LOCATION

- 1. Location Amendment Relocation
- 2. Placer Lode Millsite

RECEIVED
 B.L.M.
 ARIZONA STATE OFFICE
 DEC 16 11 20 AM '97

3. The name and address of the Locator is

Dave McGuire
Name

P.O. Box 332
Address

Oracle Arizona 85623
City State Zip

4. The name of the claim is Paradise Ext. #12

5. The date of the location is Nov. 28, 1997

6. The claim is 1500 feet long and 600 feet wide. The distance from the Location monument to each end of the claim is 20 feet in a southeast direction and 1480 feet in a North west direction.

7. The general course of the claim is from the SE to the NW.

8. The location of the claim is in Section 9 & 16, Township 10S, Range 15E G&SRB&M, Canyon Del Rio Mining District, Pinal County, Arizona.

9. If amending or relocating, the previous claim name was Paradise Ext. #12

_____ recorded in Docket 1000, Book 69, Canyon Del Rio Mining District, Pinal County, Arizona.

10. The location of the claim with reference to a natural object or permanent monument is _____

This notice is posted 20 feet NORTH west of the East End Center monument of the claim From here the SE CORNER of Sec 9 bears North 350 feet and East 950 feet

This claim encompasses portions of the SE 1/4 of Sec 9 and the NE 1/4 of Sec 16 T10S R15E

Date Nov. 28, 1997

Dave McGuire
Signature

8
RECEIVED
B.L.M.
ARIZONA STATE OFFICE
Dec 16 11 10 AM '97

9A HC 349196

Moly
EXT #4

Moly
#30

Moly
#24

Gold DUST
#4

Gold DUST #3
#6

Moly #11
Gold DUST #2
GOLD DUST #7

LITTLE
Nugget #1
GOLD DUST #11

Moly #12
LITTLE Nugget #2

Moly #18

GOLD DUST #10

GOLD DUST #11
GOLD DUST #12

Paradise
EXT #9

GOLD DUST #13

GOLD DUST #14

Paradise
EXT #13
Paradise
EXT #12

Paradise
EXT #11

Paradise
EXT #10

Paradise
EXT #8

Paradise
EXT #4

Paradise
EXT #5

Paradise
EXT #6

Paradise
EXT #7

Paradise
EXT #8

17

T 10 S
R 15 E

STATE OF ARIZONA,

I hereby certify that the within instrument was filed and recorded

Fee No.:

County of _____

ss.

In Docket No. _____

Page _____



OFFICIAL RECORDS OF
PINAL COUNTY RECORDER

KATHLEEN C. FELIX

When recorded mail to:

Dave McGee

DATE: 12/01/97 TIME: 1032
FEE: 10.00
PAGES: 2
FEE NO: 1997-041222

NOTICE OF MINING CLAIM LOCATION

1. Location Amendment Relocation
 2. Placer Lode Millsite Tunnelsite
 3. The name and address of the Locator is

DAVE MCGEE PAUL HELMICK

Name

P.O. BOX 332

Address

Oracle

City

ARIZONA

State

85623

Zip

4. The name of the claim is PRETTY FAIR
 5. The date of the location is Nov. 20, 1997
 6. The claim is 1499 feet long and 600 feet wide. The distance from the Location monument to each end of the claim is 20 feet in a WEST direction and 1479 feet in a East direction.
 7. The general course of the claim is from the West to the East.
 8. The location of the claim is in Section 26, Township 10S, Range 15E
 G&SRB&M, Canyon del Oro Mining District, Pinal County, Arizona.
 9. If amending or relocating, the previous claim name was PRETTY FAIR
 recorded in Docket 1044, Book 547,
Canyon del Oro Mining District, Pinal County, Arizona.
 10. The location of the claim with reference to a natural object or permanent monument is _____
This notice is posted 20 feet East of the west
End Center monument of the claim From here
of North 1/4 CORNER of Sec 22 bears N W
approx 34° 30' feet 6900
This claim encompasses portions of the NE 1/4
and NW 1/4 of Sec 26 T10S R15E

Date

Nov. 20, 1997

Dave McGee

Signature

STATE OF ARIZONA, } I hereby certify that the within instrument was filed and recorded
County of _____ } ss. _____, 19____, at _____ M.
In Docket No. _____, Page _____, at the request of _____

Fee No.:

When recorded mail to:

Witness my hand and official seal.

County Recorder

Fee: \$

By _____

Deputy Recorder

NOTICE OF MINING CLAIM LOCATION

1. Location Amendment Relocation
2. Placer Lode Millsite Annex site
3. The name and address of the Locator is

DAVE MCGEE PAUL HELMICK
Name

P.O. BOX 332
Address

Oracle ARIZONA 85623
City State Zip

RECEIVED
B.L.M.
ARIZONA STATE OFFICE
NOV 16 11 10 AM '97

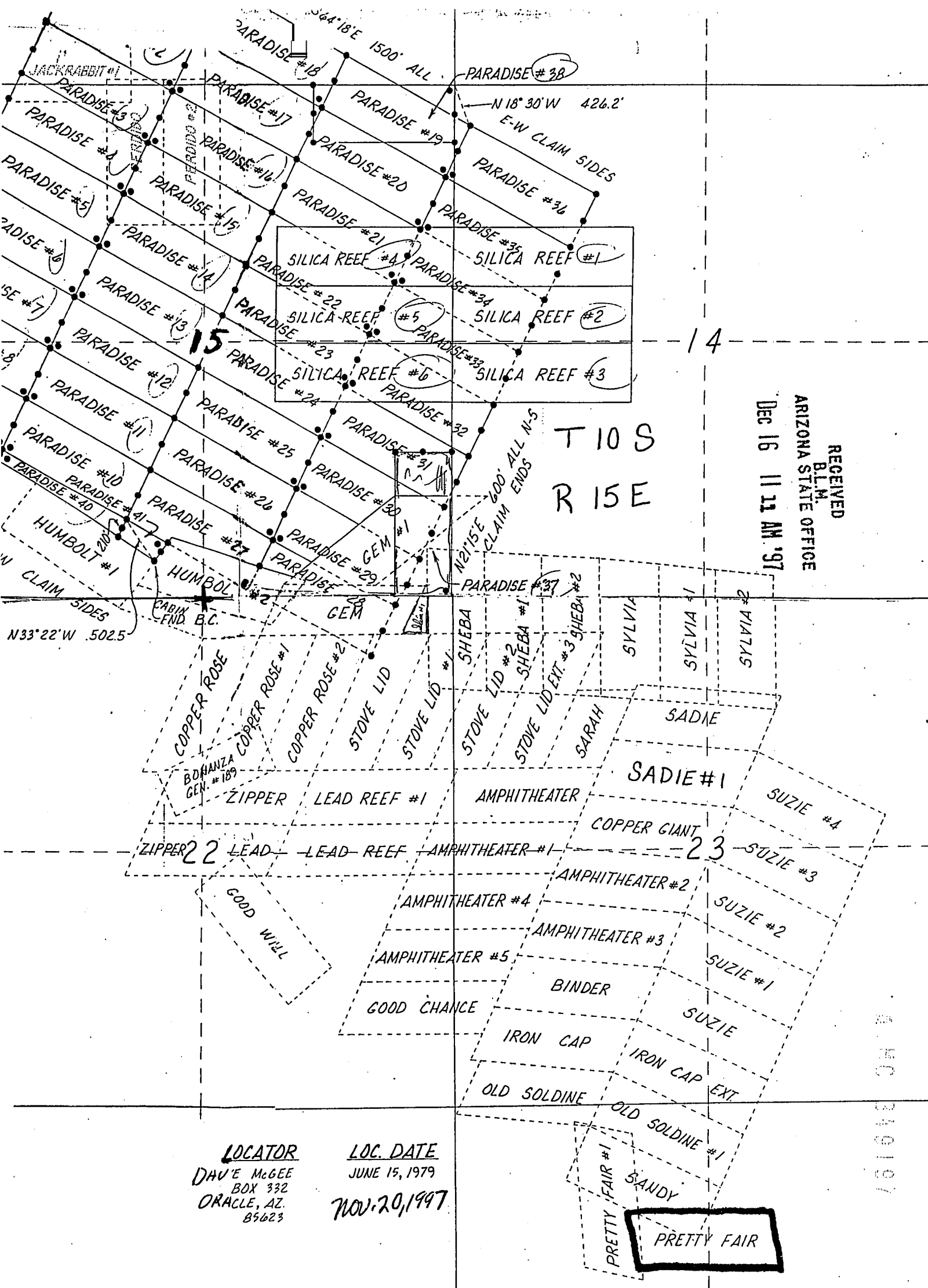
4. The name of the claim is Pretty Fair
5. The date of the location is Nov. 20, 1997
6. The claim is 1499 feet long and 600 feet wide. The distance from the Location monument to each end of the claim is 20 feet in a WEST direction and 1479 feet in a East direction.
7. The general course of the claim is from the West to the East.
8. The location of the claim is in Section 26, Township 10S, Range 15E G&SRB&M, Canyon del oro Mining District, Pinal County, Arizona.
9. If amending or relocating, the previous claim name was Pretty Fair recorded in Docket 1044, Book 547, canyon del oro Mining District, Pinal County, Arizona.
10. The location of the claim with reference to a natural object or permanent monument is This notice is posted 20 feet East of the west End Center monument of the claim From here of North 1/4 CORNER of Sec 22 bears N W approx 34°30' feet 6900
This claim encompasses portions of the NE 1/4 and NW 1/4 of Sec 26 T10S R15E

Date

Nov. 20, 1997

Dave McGee
Signature

2 MC 210107



RECEIVED
 BLM
 ARIZONA STATE OFFICE
 DEC 16 11 11 AM '97

T10S
 R15E

LOCATOR
 DAVE MCGEE
 BOX 332
 ORACLE, AZ.
 85623

LOC. DATE
 JUNE 15, 1979
 NOV. 20, 1997

A.M.C. 240197

PRETTY FAIR

STATE OF ARIZONA, } ss. I hereby certify that the within instrument was filed and recorded | Fee No.:

County of _____

In Docket No. _____

Page _____



OFFICIAL RECORDS OF PINAL COUNTY RECORDER

KATHLEEN C. FELIX

DATE: 12/01/97 TIME: 1032
FEE : 10.00
PAGES: 2
FEE NO: 1997-041223

When recorded mail to:

Dave McGee

NOTICE OF MINING CLAIM LOCATION

1. Location Amendment Relocation
 2. Placer Lode Millsite Tunnelsite
 3. The name and address of the Locator is

DAVE MCGEE PAUL HEIMICK

Name

P.O. Box 332

Address

Oracle

City

ARIZONA

State

85623

Zip

4. The name of the claim is PRETTY FAIR #1
 5. The date of the location is Nov. 20, 1997
 6. The claim is 1466 feet long and 600 feet wide. The distance from the Location monument to each end of the claim is 20 feet in a North direction and 1446 feet in a South direction.
 7. The general course of the claim is from the North to the South.
 8. The location of the claim is in Section 26, Township 10S, Range 15E G&SRB&M, Canyon Mining District, Pinal County, Arizona.
 9. If amending or relocating, the previous claim name was Pretty Fair #1 recorded in Docket 1044, Book 549, Canyon del Oro Mining District, Pinal County, Arizona.

10. The location of the claim with reference to a natural object or permanent monument is This notice is posted 20 feet South of the North End Center Monument of the claim, From here the North 1/4 CORNER of Sec 22 bears N37°30'W approx 6850 feet This claim encompasses portions of the NW 1/4 of Sec 26 T10S R15E

Date

Nov. 20, 1997

Dave McGee

Signature

STATE OF ARIZONA, } ss. I hereby certify that the within instrument was filed and recorded
County of _____, 19____, at _____ M.
In Docket No. _____, Page _____, at the request of _____

Fee No.:

When recorded mail to:

Witness my hand and official seal.

County Recorder
By _____
Deputy Recorder

Fee: \$

NOTICE OF MINING CLAIM LOCATION

- 1. Location Amendment Relocation
- 2. Placer Lode Millsite

RECEIVED
B.L.M.
ARIZONA STATE OFFICE
DEC 16 11 17 AM '97

3. The name and address of the Locator is

DAVE MCGEE PAUL HELMICK
Name

P.O. Box 332
Address

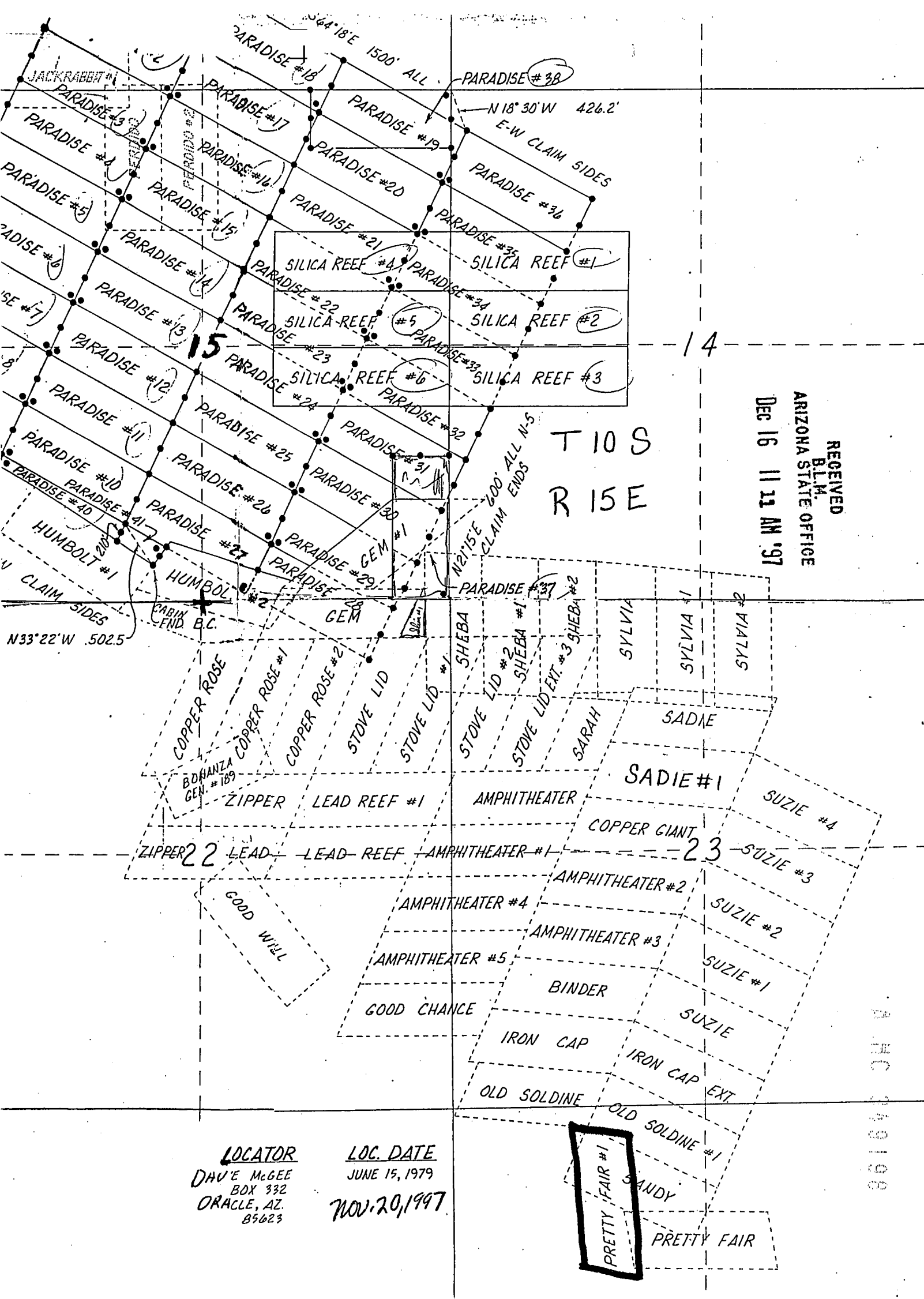
Oracle ARIZONA 85623
City State Zip

- 4. The name of the claim is PRETTY FAIR #1
- 5. The date of the location is Nov. 20, 1997
- 6. The claim is 1466 feet long and 600 feet wide. The distance from the Location monument to each end of the claim is 20 feet in a North direction and 1446 feet in a South direction.
- 7. The general course of the claim is from the North to the South.
- 8. The location of the claim is in Section 26, Township 10S, Range 15E G&SRB&M, canyon Mining District, Pinal County, Arizona.
- 9. If amending or relocating, the previous claim name was Pretty Fair #1 recorded in Docket 1044, Book 549, Canyon del Oro Mining District, Pinal County, Arizona.
- 10. The location of the claim with reference to a natural object or permanent monument is this notice is posted 20 feet south of the North End Center monument of the claim, From here the North 1/4 CORNER of Sec 22 bears N37°30'W approx 6850 feet This claim encompasses portions of the NW 1/4 of Sec 26 T10S R15E

Date Nov. 20, 1997

Dave McGee
Signature

A MC 349198



RECEIVED
 BLM.
 ARIZONA STATE OFFICE
 DEC 16 11 11 AM '97

T10S
 R15E

LOCATOR LOC. DATE
 DAVE MCGEE JUNE 15, 1979
 BOX 332
 ORACLE, AZ.
 85623 NOV. 20, 1997

PRETTY FAIR #1
 SANDY

REC 249198

STATE OF ARIZONA, } ss.

I hereby certify that the within instrument was filed and recorded

Fee No.:

County of _____

In Docket No. _____, Page _____



OFFICIAL RECORDS OF
PINAL COUNTY RECORDER

KATHLEEN C. FELIX

When recorded mail to:

Dave McGee

Witness

DATE: 12/01/97 TIME: 1032

FEE: 10.00

PAGES: 2

FEE NO: 1997-041221

By

NOTICE OF MINING CLAIM LOCATION

1. Location Amendment Relocation
2. Placer Lode Millsite Tunnelsite
3. The name and address of the Locator is

DAVE MCGEE Paul Helmick

Name

P.O. Box 332

Address

Oracie

City

Arizona

State

85623

Zip

4. The name of the claim is Sandy
5. The date of the location is Nov. 20, 1997
6. The claim is 1500 feet long and 600 feet wide. The distance from the Location monument to each end of the claim is 20 feet in a Northwest direction and 1400 feet in a Southeast direction.
7. The general course of the claim is from the SE to the NW.
8. The location of the claim is in Section 26, Township 10S, Range 15E
G&SRB&M, Canyon del Oro Mining District, Pinal County, Arizona.
9. If amending or relocating, the previous claim name was Sandy
recorded in Docket 1044, Book 595,
Canyon del Oro Mining District, Pinal County, Arizona.
10. The location of the claim with reference to a natural object or permanent monument is
This notice is posted 20 feet Southeast from
the NW End Center monument of the claim
From here the North 1/4 corner of Sec 22 bears
N34°W approx 68500 feet
this claim encompasses portions of the NW 1/4 and
NE 1/4 of Sec 26 T10S R15E

Date

Nov. 20, 1997

Dave McGee

Signature

STATE OF ARIZONA, } ss. I hereby certify that the within instrument was filed and recorded
County of _____, 19____, at _____ M.
In Docket No. _____, Page _____, at the request of _____

Fee No.:

When recorded mail to:

Witness my hand and official seal.

County Recorder

Fee: \$

By _____

Deputy Recorder

NOTICE OF MINING CLAIM LOCATION

1. Location Amendment Relocation
 2. Placer Lode Millsite

RECEIVED
 B.L.M.
 ARIZONA STATE OFFICE
 Tunnicliffe
 DEC 16 11 13 AM '97

3. The name and address of the Locator is

DAVE MCGEE Paul Helmick
 Name
P.O. Box 332
 Address
Oracle Arizona 85623
 City State Zip

4. The name of the claim is Sandy

5. The date of the location is Nov. 20, 1997

6. The claim is 1500 feet long and 600 feet wide. The distance from the Location monument to each end of the claim is 20 feet in a Northwest direction and 1400 feet in a Southeast direction.

7. The general course of the claim is from the SE to the NW

8. The location of the claim is in Section 26, Township 10S, Range 15E
 G&SRB&M, Canyon del Oro Mining District, Pinal County, Arizona.

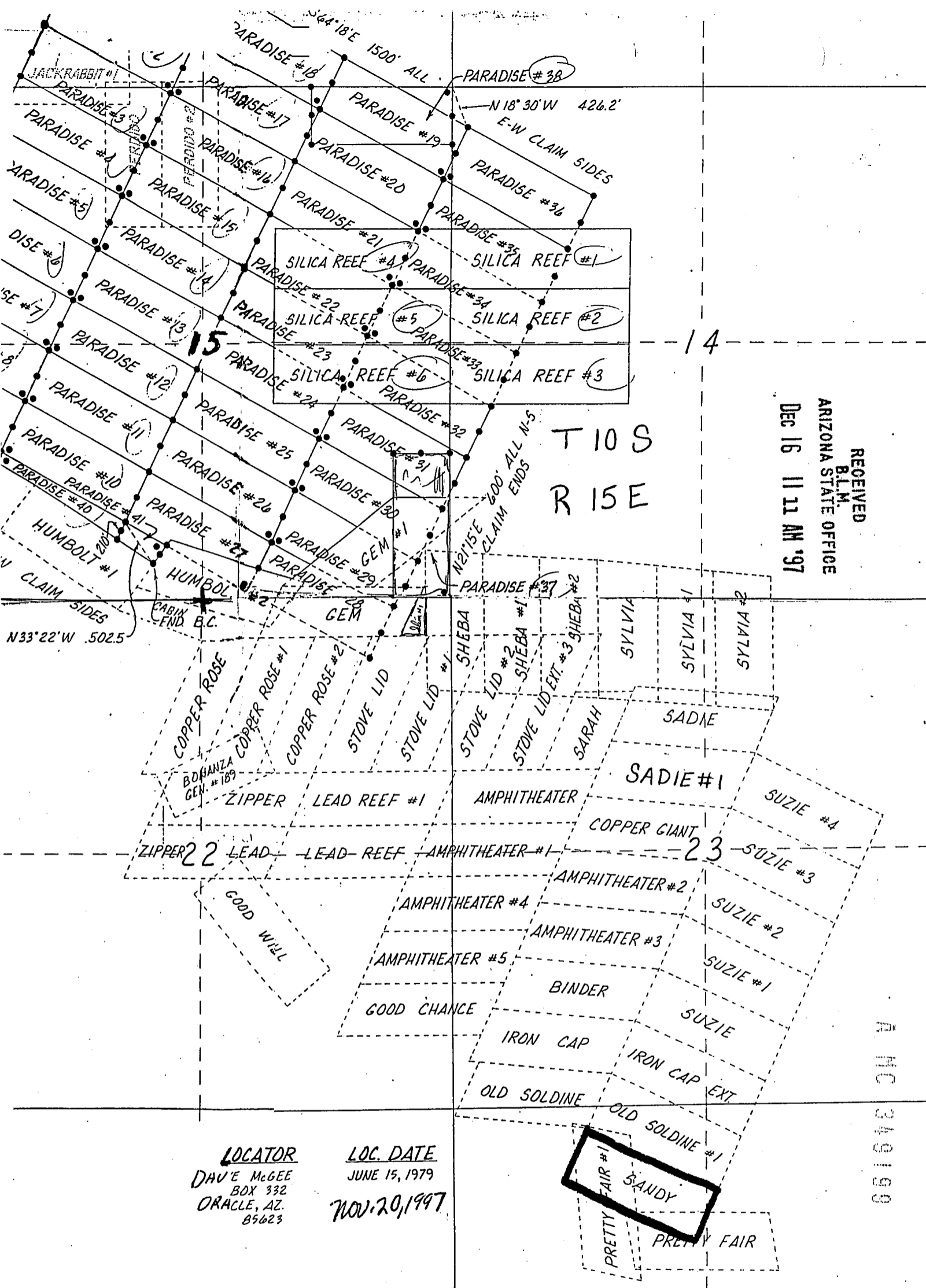
9. If amending or relocating, the previous claim name was Sandy
 recorded in Docket 1044, Book 595,
Canyon del Oro Mining District, Pinal County, Arizona.

10. The location of the claim with reference to a natural object or permanent monument is
This notice is posted 20 feet Southeast from
the NW End Center monument of the claim
From here the North 1/4 corner of Sec 22 bears
N34°W approx 68500 feet
this claim encompasses portions of the NW 1/4 and
NE 1/4 of Sec 26 T10S R15E

Date Nov. 20, 1997

Dave McGee
 Signature

MC 379100



RECEIVED
 B.L.M.
 ARIZONA STATE OFFICE
 Dec 16 11 11 AM '97

T10S
 R15E

LOCATOR
 DAVE MCGEE
 BOX 332
 ORACLE, AZ.
 85623

LOC. DATE
 JUNE 15, 1979
 NOV. 20, 1997

PRETTY FAIR #1
 SANDY

H MC 349199

STATE OF ARIZONA, } ss. County of _____

I hereby certify that the within instrument was filed and recorded

Fee No.:

In Docket No. _____ Page _____



OFFICIAL RECORDS OF PINAL COUNTY RECORDER

KATHLEEN C. FELIX

When recorded mail to:

DAVE MCGEE

Witness

DATE: 12/01/97 TIME: 1032
FEE: 10.00
PAGES: 2
FEE NO: 1997-041197

By

NOTICE OF MINING CLAIM LOCATION

- 1. Location Amendment Relocation
- 2. Placer Lode Millsite Tunnelsite

3. The name and address of the Locator is

DAVE MCGEE Paul Helmick

Name

P.O. Box 332

Address

Oracle

City

Arizona

State

85623

Zip

- 4. The name of the claim is Sadie
- 5. The date of the location is Nov. 20, 1997
- 6. The claim is 1500 feet long and 600 feet wide. The distance from the Location monument to each end of the claim is 20 feet in a WEST direction and 1480 feet in a East direction.
- 7. The general course of the claim is from the West to the East.
- 8. The location of the claim is in Section 23, Township 10 S, Range 15E G&SRB&M, canyon del oro Mining District, Pinal County, Arizona.
- 9. If amending or relocating, the previous claim name was Sadie recorded in Docket 1044, Book 567, canyon del oro Mining District, Pinal County, Arizona.
- 10. The location of the claim with reference to a natural object or permanent monument is

This notice is posted 20 feet East of the West End Center monument of the claim From here to the NW 1/4 corner of Sec 22 bears N 75° W approx 4495 feet This claim encompasses portions of the NW 1/4 and NE 1/4 of Sec 23 T.10 S R.15 E

Date Nov. 20, 1997

Dave McGee
Signature

STATE OF ARIZONA, } ss. I hereby certify that the within instrument was filed and recorded
County of _____, 19____, at _____ M.
In Docket No. _____, Page _____, at the request of _____

Fee No.:

When recorded mail to:

Witness my hand and official seal.

County Recorder

Fee: \$

By _____

Deputy Recorder

NOTICE OF MINING CLAIM LOCATION

1. Location Amendment Relocation
2. Placer Lode Millsite _____
3. The name and address of the Locator is

RECEIVED
BLM
ARIZONA STATE OFFICE
Site
Dec 15 11 11 AM '97

DAVE MCGEE Paul Helmick

Name

P.O. Box 332

Address

Oracle

City

ARIZONA

State

85623

Zip

4. The name of the claim is Sadie
5. The date of the location is Nov. 20, 1997
6. The claim is 1500 feet long and 600 feet wide. The distance from the Location monument to each end of the claim is 20 feet in a WEST direction and 1480 feet in a East direction.
7. The general course of the claim is from the West to the East.
8. The location of the claim is in Section 23, Township 10 S, Range 15 E
G&SRB&M, canyon del oro Mining District, Pinal County, Arizona.
9. If amending or relocating, the previous claim name was Sadie
_____ recorded in Docket 1044, Book 567,
canyon del Oro Mining District, Pinal County, Arizona.
10. The location of the claim with reference to a natural object or permanent monument is _____
This notice is posted 20 feet East of the West End
Centre monument of the claim From here to the
N¹/₄ corner of Sec 22 bears N 75° W approx 4495 feet
This claim encompasses portions of the NW¹/₄ and NE¹/₄
of Sec 23 T10S R15E

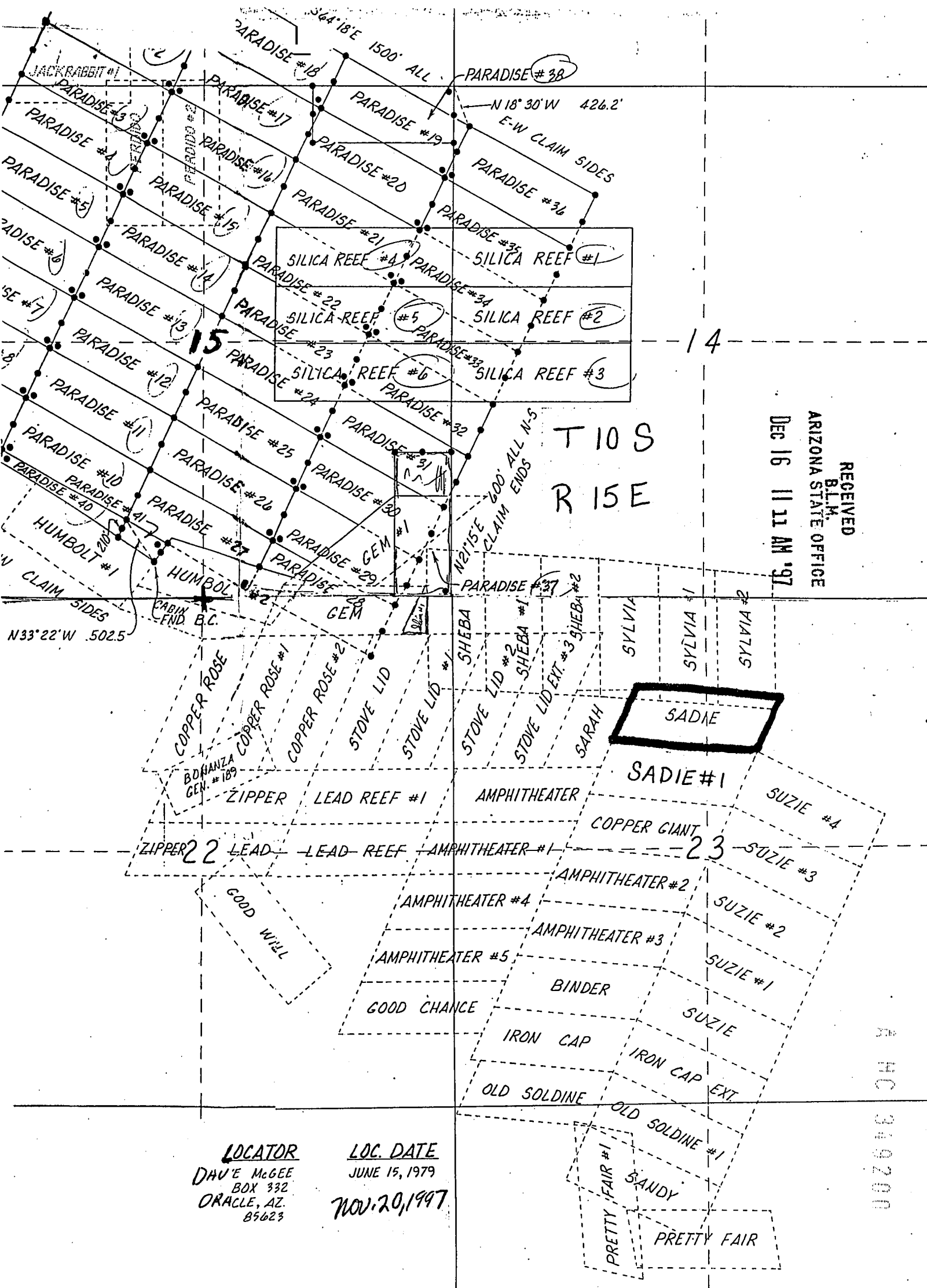
Date

Nov. 20, 1997

Dave McGee

Signature

MC 349200



RECEIVED
 B.L.M.
 ARIZONA STATE OFFICE
 DEC 16 11 11 AM '97

T 10 S
 R 15 E

SADIE

SADIE #1

LOCATOR
 DAVE MCGEE
 BOX 332
 ORACLE, AZ.
 85623

LOC. DATE
 JUNE 15, 1979
 NOV. 20, 1997

A HC 349200

STATE OF ARIZONA, } ss. I hereby certify that the within instrument was filed and recorded Fee No.:

County of _____

In Docket No. _____

Page _____



OFFICIAL RECORDS OF PINAL COUNTY RECORDER

KATHLEEN C. FELIX

When recorded mail to:

Dave McGee

W

DATE: 12/01/97 TIME: 1032
FEE : 10.00
PAGES: 2
FEE NO: 1997-041198

By

NOTICE OF MINING CLAIM LOCATION

- 1. Location Amendment Relocation
- 2. Placer Lode Millsite Tunnelsite

3. The name and address of the Locator is

Dave McGee Paul Helmick
Name

Box 332
Address

Arach Arizona 85623
City State Zip

4. The name of the claim is Ladie #1

5. The date of the location is Nov. 20, 1997

6. The claim is 1500 feet long and 600 feet wide. The distance from the Location monument to each end of the claim is 20 feet in a East direction and 1480 feet in a West direction.

7. The general course of the claim is from the West to the East

8. The location of the claim is in Section 23, Township 10S, Range 15E G&SRB&M, Canyon Del Oro Mining District, Pinal County, Arizona.

9. If amending or relocating, the previous claim name was Ladie #1 recorded in Docket 1044, Book 569, Canyon Del Oro Mining District, Pinal County, Arizona.

10. The location of the claim with reference to a natural object or permanent monument is This Notice is posted 20 feet west of the East End center monument of the claim From here the North 1/4 CORNER of Sec 22 bears N 71° W approx 4598 feet This claim encompasses portions of the NW 1/4 and NE 1/4 of Sec 23 T10S R.15E

Date Nov. 20, 1997

Dave McGee
Signature

STATE OF ARIZONA, } ss. I hereby certify that the within instrument was filed and recorded
County of _____, 19____, at _____ M.
In Docket No. _____, Page _____, at the request of _____

Fee No.:

When recorded mail to:

Witness my hand and official seal.

County Recorder

By _____

Deputy Recorder

Fee: \$

NOTICE OF MINING CLAIM LOCATION

- 1. Location Amendment Relocation
- 2. Placer Lode Millsite

RECEIVED
 B.L.M.
 ARIZONA STATE OFFICE
 DEPT 6 11 11 AM '97

3. The name and address of the Locator is

Dave McLee Paul Helmick
 Name
Box 332
 Address
Arach Arizona 85623
 City State Zip

4. The name of the claim is Ladie #1

5. The date of the location is Nov. 20, 1997

6. The claim is 1500 feet long and 600 feet wide. The distance from the Location monument to each end of the claim is 20 feet in a East direction and 1480 feet in a west direction.

7. The general course of the claim is from the West to the East.

8. The location of the claim is in Section 23, Township 10S, Range 15E G&SRB&M, Canyon Del Oro Mining District, Pinal County, Arizona.

9. If amending or relocating, the previous claim name was Ladie #1

_____ recorded in Docket 1044, Book 569,
Canyon Del Oro Mining District, Pinal County, Arizona.

10. The location of the claim with reference to a natural object or permanent monument is _____

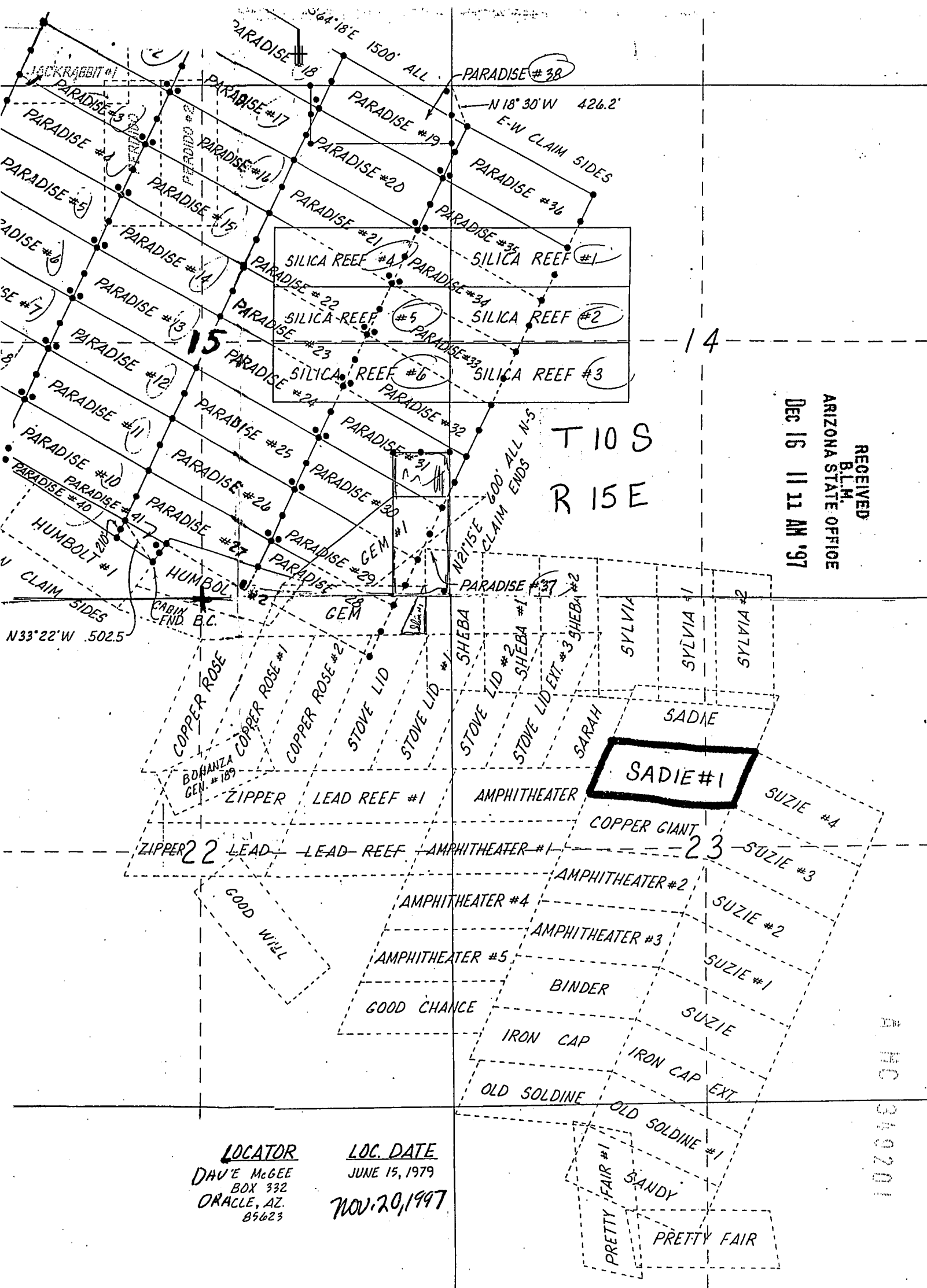
This Notice is posted 20 feet west of the East End Center Monument of the claim From here the North 1/4 CORNER of Sec 22 bears N 71° W approx 4598 feet

This claim encompasses portions of the NW 1/4 and NE 1/4 of Sec 23 T10S R.15E

Date Nov. 20, 1997

Dave McLee
 Signature

7 MC 260201



RECEIVED
 BLM
 ARIZONA STATE OFFICE
 DEC 16 11 11 AM '97

T10S
 R15E

LOCATOR
 DAVE MCGEE
 BOX 332
 ORACLE, AZ.
 85623

LOC. DATE
 JUNE 15, 1979
 NOV. 20, 1997

A HC 340701

STATE OF ARIZONA, } ss.

I hereby certify that the within instrument was filed and recorded

Fee No.:

County of _____

In Docket No. _____

Page _____



OFFICIAL RECORDS OF PINAL COUNTY RECORDER

KATHLEEN C. FELIX

When recorded mail to:

Dave McGee

With _____

DATE: 12/01/97 TIME: 1032
FEE : 10.00
PAGES: 2
FEE NO: 1997-041196

By _____

NOTICE OF MINING CLAIM LOCATION

- 1. Location Amendment Relocation
- 2. Placer Lode Millsite Tunnelsite
- 3. The name and address of the Locator is

DAVE MCGEE Paul Helmick

Name

P.O. Box 332

Address

Oracle
City

ARIZONA
State

85623
Zip

4. The name of the claim is SARAH

5. The date of the location is Nov. 20, 1997

6. The claim is 850 feet long and 600 feet wide. The distance from the Location monument to each end of the claim is 20 feet in a South direction and 830 feet in a NORTH direction.

7. The general course of the claim is from the South to the North.

8. The location of the claim is in Section 23, Township 10 S, Range 15 E
G&SRB&M, canyon del Oro Mining District, Pinal County, Arizona.

9. If amending or relocating, the previous claim name was Sarah

_____ recorded in Docket 1044, Book 597,
canyon del Oro Mining District, Pinal County, Arizona.

10. The location of the claim with reference to a natural object or permanent monument is _____

This notice is posted 20 feet North of the South
End Center of the claim From here the North 1/4
of Sec. 22
Corner bears N 64 45' West approx 4170 feet
This claim encompasses portions of the NW 1/4
Sec 23 T 10 S R 15 E

Date Nov. 20, 1997

Dave McGee
Signature

STATE OF ARIZONA, } ss. I hereby certify that the within instrument was filed and recorded
County of _____, 19____, at _____ M.
In Docket No. _____, Page _____, at the request of _____

Fee No.:

When recorded mail to:

Witness my hand and official seal.

County Recorder

Fee: \$

By _____

Deputy Recorder

NOTICE OF MINING CLAIM LOCATION

1. Location Amendment Relocation

2. Placer Lode Millsite

3. The name and address of the Locator is

DAVE MCGEE Paul Helmick
Name

P.O. Box 332
Address

Oracle
City

ARIZONA
State

85623
Zip

4. The name of the claim is Sarah

5. The date of the location is Nov. 20, 1997

6. The claim is 850 feet long and 600 feet wide. The distance from the Location monument to each end of the claim is 20 feet in a South direction and 230 feet in a NORTH direction.

7. The general course of the claim is from the South to the North.

8. The location of the claim is in Section 23, Township 10 S, Range 15 E
G&SRB&M, canyon del Oro Mining District, Pinal County, Arizona.

9. If amending or relocating, the previous claim name was Sarah

_____ recorded in Docket 1044, Book 597,
canyon del Oro Mining District, Pinal County, Arizona.

10. The location of the claim with reference to a natural object or permanent monument is _____

This notice is posted 20 feet North of the South
End Center of the claim From here the North 1/4
Corner bears N 64 45' West approx 4170 feet

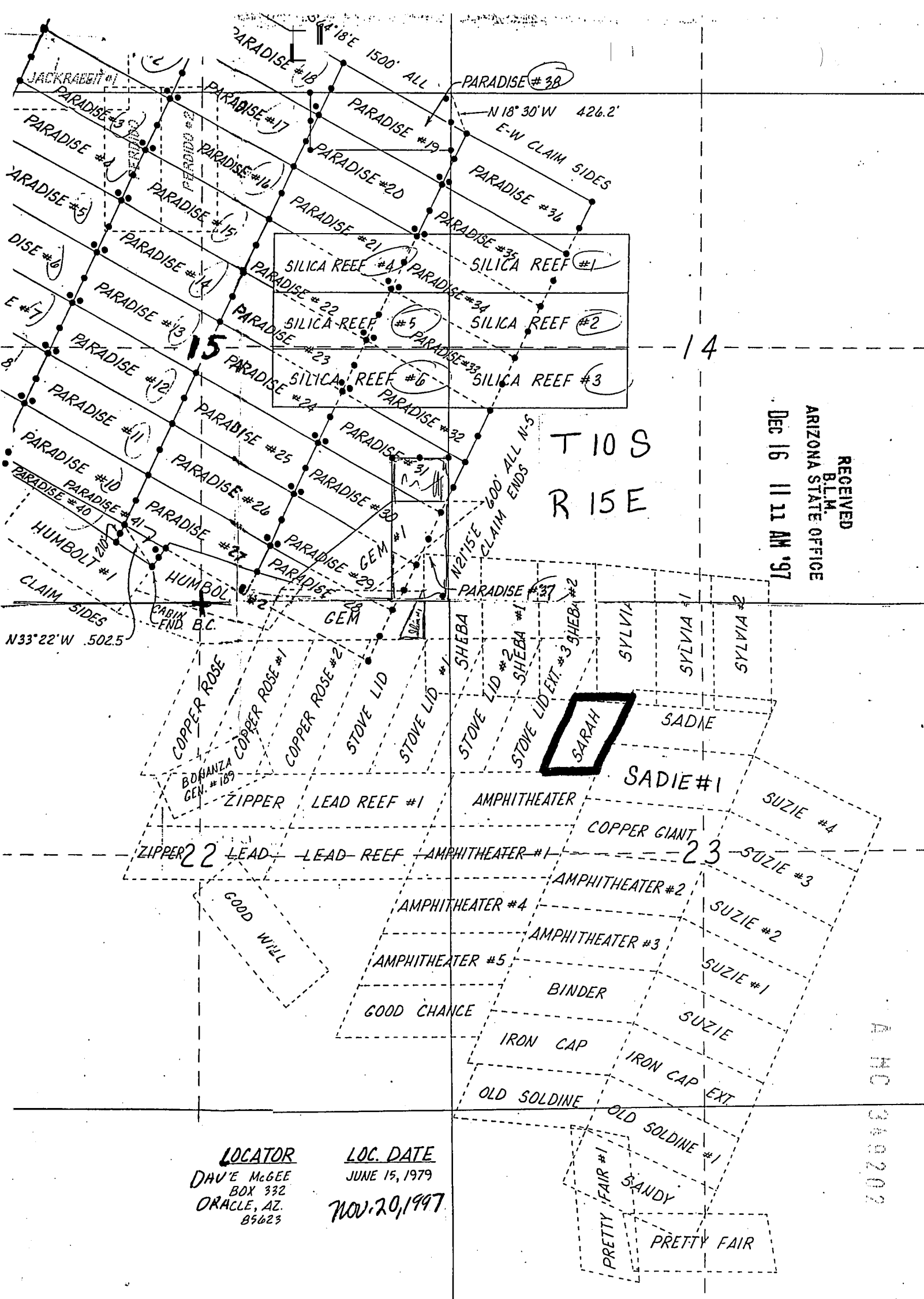
This claim encompasses portions of the NW 1/4
Sec 23 T 10 S R 15 E

Date Nov. 20, 1997

Paul Helmick
Signature

RECEIVED
BLM
ARIZONA STATE OFFICE
December 11 11 AM '97

MC 369707



RECEIVED
 B.L.M.
 ARIZONA STATE OFFICE
 DEC 16 11 11 AM '97

T 10 S
 R 15 E

LOCATOR DAVE MCGEE
 BOX 332
 ORACLE, AZ.
 85623

LOC. DATE JUNE 15, 1979
 NOV. 20, 1997

A H C 340202

STATE OF ARIZONA,

County of _____

I hereby certify that the within

In Docket No. _____

Page _____



OFFICIAL RECORDS OF
PINAL COUNTY RECORDER

KATHLEEN C. FELIX

DATE: 12/01/97 TIME: 1032

FEE : 10.00

PAGES: 2

FEE NO: 1997-041180

When recorded mail to:

Dave McGee

Witness

By _____

Deputy Recorder

NOTICE OF MINING CLAIM LOCATION

1. Location Amendment Relocation
2. Placer Lode Millsite Tunnelsite

3. The name and address of the Locator is

Dave McGee Paul Helmick

Name

P.O. Box 332

Address

Oracle

City

Arizona

State

85623

Zip

4. The name of the claim is Sheba

5. The date of the location is Nov. 20, 1997

6. The claim is 1500 feet long and 600 feet wide. The distance from the Location monument to each end of the claim is 20 feet in a South direction and 1480 feet in a North direction.

7. The general course of the claim is from the South to the North.

8. The location of the claim is in Section 22, 23, Township 10S, Range 15E

G&SRB&M, Canyon del Oro Mining District, Pinal County, Arizona.

9. If amending or relocating, the previous claim name was Sheba

recorded in Docket 1044, Book 587.

Canyon del Oro Mining District, Pinal County, Arizona.

10. The location of the claim with reference to a natural object or permanent monument is _____

This notice is posted 20 feet North of the South End Center monument of the claim. From here the North 1/4 corner of Sec 22 bears N 71° W approx. 2875 feet

This claim encompasses portions of the SW 1/4 Sec 14 SE 1/4 Sec 15, NE 1/4 Sec 22 and the NW 1/4 Sec 23

T10S R15E

Date Nov. 20, 1997

Dave McGee
Signature

STATE OF ARIZONA, } ss. I hereby certify that the within instrument was filed and recorded
County of _____, 19____, at _____ M.
In Docket No. _____, Page _____, at the request of _____

Fee No.:

When recorded mail to:

Witness my hand and official seal.

County Recorder

Fee: \$

By _____

Deputy Recorder

NOTICE OF MINING CLAIM LOCATION

- 1. Location Amendment Relocation
- 2. Placer Lode Millsite Tunnel

3. The name and address of the Locator is

Dave McGee Paul Helmick
Name
P.O. Box 332
Address
Oracle Arizona 85623
City State Zip

RECEIVED
B.L.M.
ARIZONA STATE OFFICE
DEC 16 11 11 AM '97

4. The name of the claim is Sheba

5. The date of the location is Nov. 20, 1997

6. The claim is 1500 feet long and 600 feet wide. The distance from the Location monument to each end of the claim is 20 feet in a South direction and 1480 feet in a North direction.

7. The general course of the claim is from the South to the North

8. The location of the claim is in Section ^{14,15}22,23, Township 10S, Range 15E
G&SRB&M, Canyon del Oro Mining District, Pinal County, Arizona.

9. If amending or relocating, the previous claim name was Sheba

_____ recorded in Docket 1044, Book 587,
Canyon del Oro Mining District, Pinal County, Arizona.

10. The location of the claim with reference to a natural object or permanent monument is _____

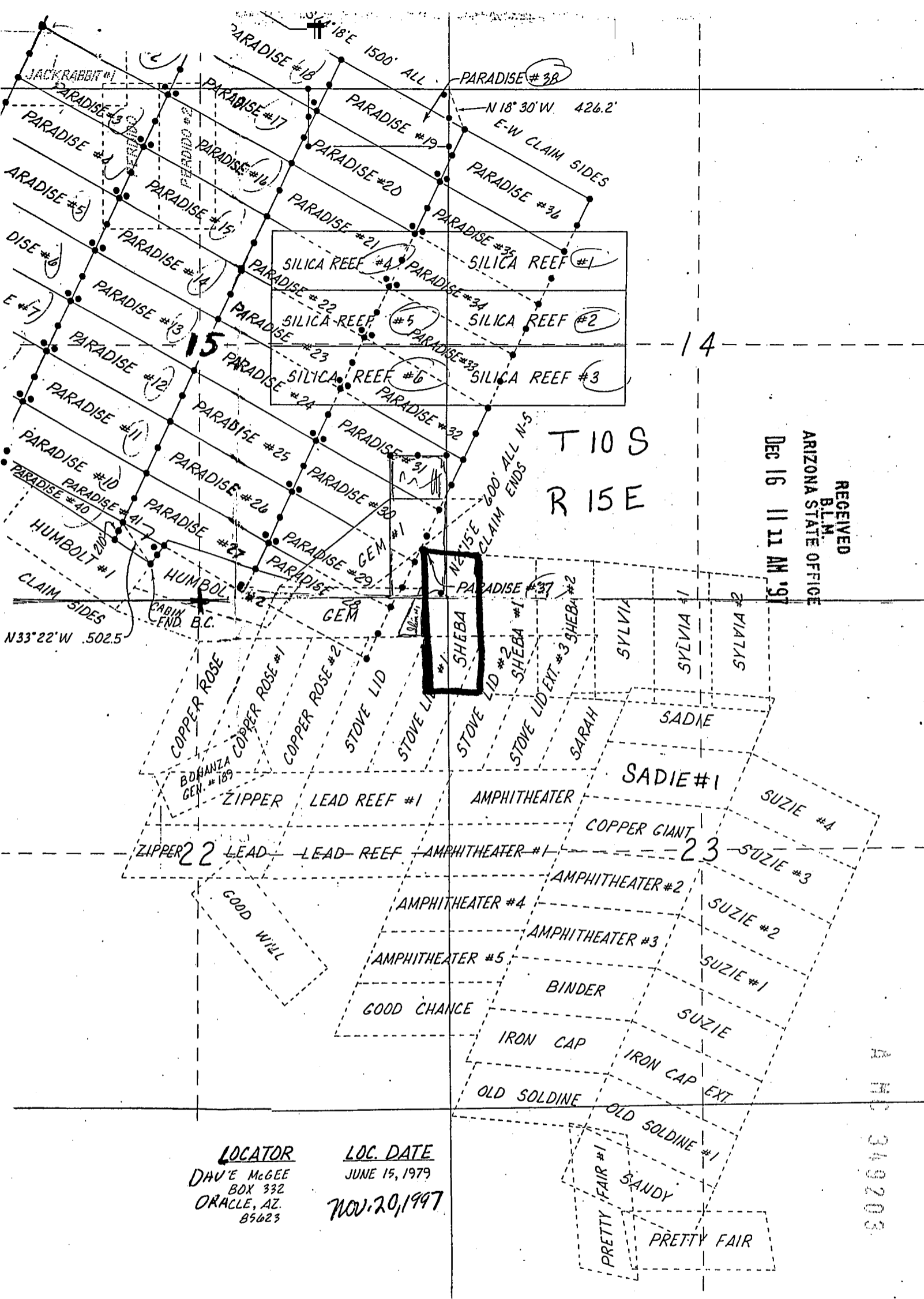
This notice is posted 20 feet North of the South End Center monument of the claim From here the North 1/4 corner of Sec 22 bears N71°W approx. 2875 feet

This claim encompasses portions of the SW 1/4 Sec 14 SE 1/4 Sec 15, NE 1/4 Sec 22 and the NW 1/4 Sec 23 T10S R15E

Date Nov. 20, 1997

Dave McGee
Signature

A MC 349703



RECEIVED
 BLM.
 ARIZONA STATE OFFICE
 DEC 16 11 11 AM '97

T10S
 R15E

LOCATOR
 DAVE MCGEE
 BOX 332
 ORACLE, AZ.
 85623

LOC. DATE
 JUNE 15, 1979
 NOV. 20, 1997

A.M.C. 349203

STATE OF ARIZONA,

County of _____

In Docket No. _____

Page _____

ss. I hereby certify that the within instrument



OFFICIAL RECORDS OF PINAL COUNTY RECORDER

KATHLEEN C. FELIX

DATE: 12/01/97 TIME: 1032
FEE: 10.00
PAGES: 2
FEE NO: 1997-041181

When recorded mail to:

DAVE MCGEE

Witness my _____

By _____

Deputy Recorder

NOTICE OF MINING CLAIM LOCATION

1. Location Amendment Relocation
 2. Placer Lode Millsite Tunnelsite
 3. The name and address of the Locator is

DAVE MCGEE Paul Helmick
Name

P.O. Box 332
Address

Oracle ARIZONA 85623
City State Zip

4. The name of the claim is Sheba #1
 5. The date of the location is Nov. 20, 1997
 6. The claim is 1500 feet long and 600 feet wide. The distance from the Location monument to each end of the claim is 20 feet in a South direction and 1480 feet in a North direction.
 7. The general course of the claim is from the South to the North.
 8. The location of the claim is in Section 14 & 23, Township 10 S, Range 15 E G&SRB&M, Canyon del Oro Mining District, _____ County, Arizona.
 9. If amending or relocating, the previous claim name was Sheba #1 recorded in Docket 1044, Book 589, Canyon del Oro Mining District, Pinal County, Arizona.
 10. The location of the claim with reference to a natural object or permanent monument is _____
This notice is posted 20 feet North of the South End Center monument of the claim From here the North'ly corner of Sec 22 bears N7330'W approx 3350 feet
This claim encompasses portions of the NW 1/4 Sec 23 and the SW 1/4 Sec 14 T10S R15E

Date

Nov. 20, 1997

DAVE MCGEE

Signature

STATE OF ARIZONA, } ss. I hereby certify that the within instrument was filed and recorded
County of _____, 19____, at _____ M.
In Docket No. _____, Page _____, at the request of _____

Fee No.:

When recorded mail to:

Witness my hand and official seal.

County Recorder

Fee: \$

By _____

Deputy Recorder

NOTICE OF MINING CLAIM LOCATION

1. Location Amendment Relocation
2. Placer Lode Millsite
3. The name and address of the Locator is

RECEIVED
B.L.M.
ARIZONA STATE OFFICE
Tunnah
Dec 16 11 11 AM '97

DAVE McGEE Paul Helmick
Name

P.O. Box 332
Address

Oracle
City

ARIZONA
State

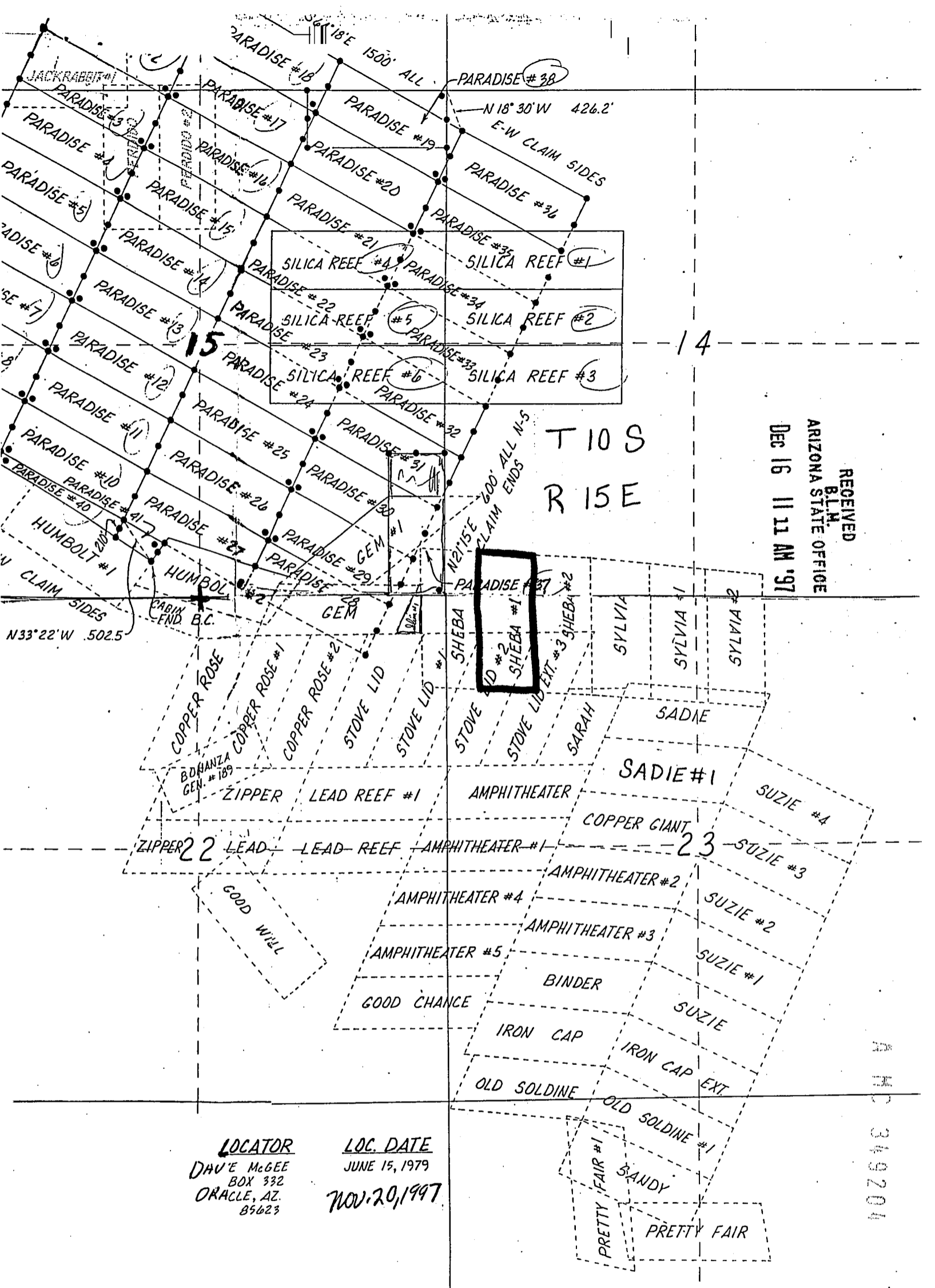
85623
Zip

4. The name of the claim is Sheba #1
5. The date of the location is Nov. 20, 1997
6. The claim is 1500 feet long and 600 feet wide. The distance from the Location monument to each end of the claim is 20 feet in a South direction and 1480 feet in a North direction.
7. The general course of the claim is from the South to the North.
8. The location of the claim is in Section 14 & 23, Township 10 S, Range 15 E G&SRB&M, Canyon del Oro Mining District, _____ County, Arizona.
9. If amending or relocating, the previous claim name was Sheba #1 recorded in Docket 1044, Book 589, Canyon del Oro Mining District, Pinal County, Arizona.
10. The location of the claim with reference to a natural object or permanent monument is This notice is posted 20 feet North of the South End Center monument of the claim. From here the North'ly corner of Sec 22 bears N7330'W approx 3350 feet. This claim encompasses portions of the NW 1/4 Sec 23 and the SW 1/4 Sec 14 T10S R15E

Date

Nov. 20, 1997

Dave McGee
Signature



RECEIVED
 B.L.H.
 ARIZONA STATE OFFICE
 DEC 16 11 11 AM '97

T 10 S
 R 15 E

LOCATOR LOC. DATE
 DAVE McGEE JUNE 15, 1979
 BOX 332
 ORACLE, AZ.
 85623
 NOV. 20, 1997

A M C 349204

STATE OF ARIZONA, } ss. I hereby certify that the within
County of _____

In Docket No. _____, Page _____



OFFICIAL RECORDS OF
PINAL COUNTY RECORDER

KATHLEEN C. FELIX

DATE: 12/01/97

TIME: 1032

FEE: 10.00

PAGES: 2

FEE NO: 1997-041182

When recorded mail to:

Dave McGee

Witness _____

By _____

Deputy Recorder

NOTICE OF MINING CLAIM LOCATION

1. Location Amendment Relocation

2. Placer Lode Millsite

3. The name and address of the Locator is

DAVE MCGEE PAUL HELMICH

Name

P.O. BOX 332

Address

Oracle

City

ARIZONA

State

85623

Zip

4. The name of the claim is Sheba #2

5. The date of the location is Nov. 20, 1997

6. The claim is 1500 feet long and 600 feet wide. The distance from the Location monument to each end of the claim is 20 feet in a South direction and 1480 feet in a North direction.

7. The general course of the claim is from the South to the North

8. The location of the claim is in Section 1423, Township 10S, Range 15E
G&SRB&M, Canyon del Oro Mining District, Pinal County, Arizona.

9. If amending or relocating, the previous claim name was Sheba #2

_____ recorded in Docket 1044, Book 591,
Canyon del Oro Mining District, Pinal County, Arizona.

10. The location of the claim with reference to a natural object or permanent monument is _____

This notice is posted 20 feet North of the South End Center monument of the claim From here the North 1/4 CORNER of Sec 22 bears N75°W approx 3950 feet.

This claim encompasses portions of the NW 1/4 Sec 23 and the SW 1/4 Sec 14 T10S R15E

Date

Nov. 20, 1997

Dave McGee

Signature

RECEIVED
BUREAU OF
LAND MANAGEMENT
FEB 9 11 25 AM '98
TULSA
ARIZONA
STATE OFFICE
PHOENIX, ARIZONA

STATE OF ARIZONA, } ss. I hereby certify that the within instrument was filed and recorded
County of _____, 19____, at _____ M.
In Docket No. _____, Page _____, at the request of _____

Fee No.:

When recorded mail to:

Witness my hand and official seal.

County Recorder

Fee: \$

By _____

Deputy Recorder

NOTICE OF MINING CLAIM LOCATION

1. Location Amendment Relocation
2. Placer Lode Millsite
3. The name and address of the Locator is

RECEIVED
B.L.M.
ARIZONA STATE OFFICE
DEC 16 11 11 AM '97

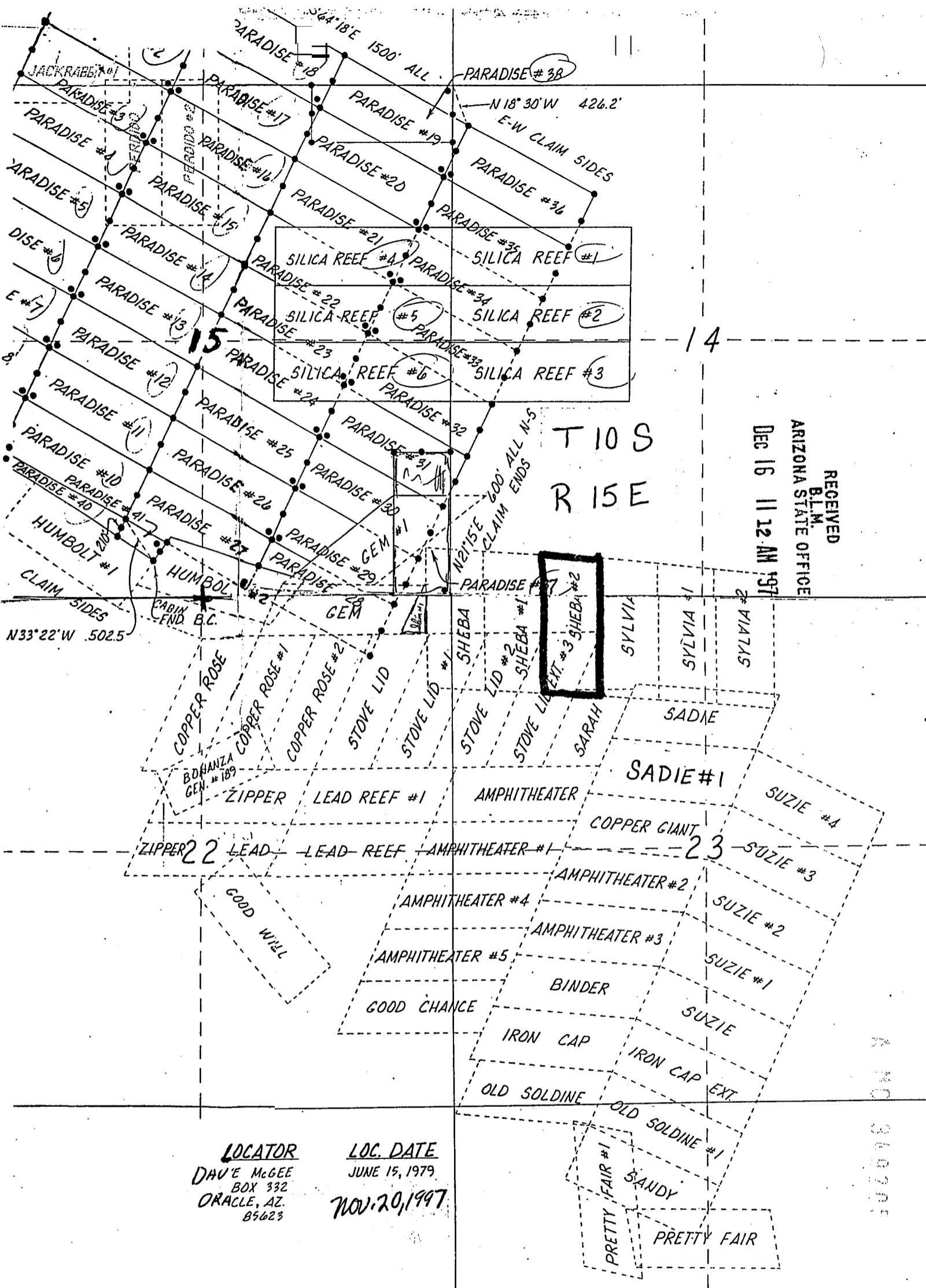
DAVE McGEE PAUL HELMICK
Name
P.O. BOX 332
Address
Oracle ARIZONA 85623
City State Zip

4. The name of the claim is Sheba #2
5. The date of the location is Nov. 20, 1997
6. The claim is 1500 feet long and 600 feet wide. The distance from the Location monument to each end of the claim is 20 feet in a South direction and 1480 feet in a North direction.
7. The general course of the claim is from the South to the North.
8. The location of the claim is in Section 14723, Township 10S, Range 15E G&SRB&M, Canyon del Oro Mining District, Pinal County, Arizona.
9. If amending or relocating, the previous claim name was Sheba #2 recorded in Docket 1044, Book 591, Canyon del Oro Mining District, Pinal County, Arizona.
10. The location of the claim with reference to a natural object or permanent monument is This notice is posted 20 feet North of the South End Center monument of the claim From here the North 1/4 CORNER of Sec 22 bears N75°W approx 3950 feet.
This claim encompasses portions of the NW 1/4 Sec 23 and the SW 1/4 Sec 14 T10S R15E

Date

Nov. 20, 1997

Dave McGee
Signature



RECEIVED
 B.L.M.
 ARIZONA STATE OFFICE
 DEC 16 11 12 AM 1977

T10S
 R15E

LOCATOR
 DAVE MCGEE
 BOX 332
 ORACLE, AZ.
 85623

LOC. DATE
 JUNE 15, 1979
 NOV. 20, 1997

R MC 360201

STATE OF ARIZONA, } ss. I hereby certify that the will
County of _____
In Docket No. _____ Page _____



OFFICIAL RECORDS OF
PINAL COUNTY RECORDER

KATHLEEN C. FELIX

DATE: 12/01/97 TIME: 1032
FEE: 10.00
PAGES: 2
FEE NO: 1997-041177

When recorded mail to:

DAVE McGehee

Witness

By _____

Deputy Recorder

NOTICE OF MINING CLAIM LOCATION

1. Location Amendment Relocation
2. Placer Lode Millsite Tunnelsite
3. The name and address of the Locator is

Dave McGehee Paul Helmick
Name
P.O. Box 332
Address
Oracle, Arizona 85623
City State Zip

4. The name of the claim is Silica Reef #1 Amended.
5. The date of the location is November 11, 1997
6. The claim is 1500 feet long and 600 feet wide. The distance from the Location monument to each end of the claim is 50 feet in a Westerly direction and 1450 feet in a Easterly direction.
7. The general course of the claim is from the West to the East.
8. The location of the claim is in Section 14, Township 10S, Range 1SE
G&SRB&M, Canyon Del Oro Mining District, Pinal County, Arizona.
9. If amending or relocating, the previous claim name was Silica Reef #1 Amended
_____ recorded in Docket 1455, Book 013
Canyon Del Oro Mining District, Pinal County, Arizona.
10. The location of the claim with reference to a natural object or permanent monument is _____
This Notice is Posted East 50 Feet From
the West End Center monument OF THE CLAIM
And From Here the West 1/4 CORNER OF SEC. 14
Bears South 900 Feet And West 50 Feet
This claim encompasses a portion OF THE
NW 1/4 OF Sec 14 T10S R1SE

Date November 11, 1997

Dave McGehee
Signature

STATE OF ARIZONA, } ss. I hereby certify that the within instrument was filed and recorded
County of _____, 19____, at _____ M.
In Docket No. _____, Page _____, at the request of _____

Fee No.:

When recorded mail to:

Witness my hand and official seal.

County Recorder

Fee: \$

By _____

Deputy Recorder

NOTICE OF MINING CLAIM LOCATION

- 1. Location Amendment Relocation
- 2. Placer Lode Millsite
- 3. The name and address of the Locator is

RECEIVED
 B.L.M.
 ARIZONA STATE OFFICE
 DECEMBER 16 11 12 AM '97
 Annelisite

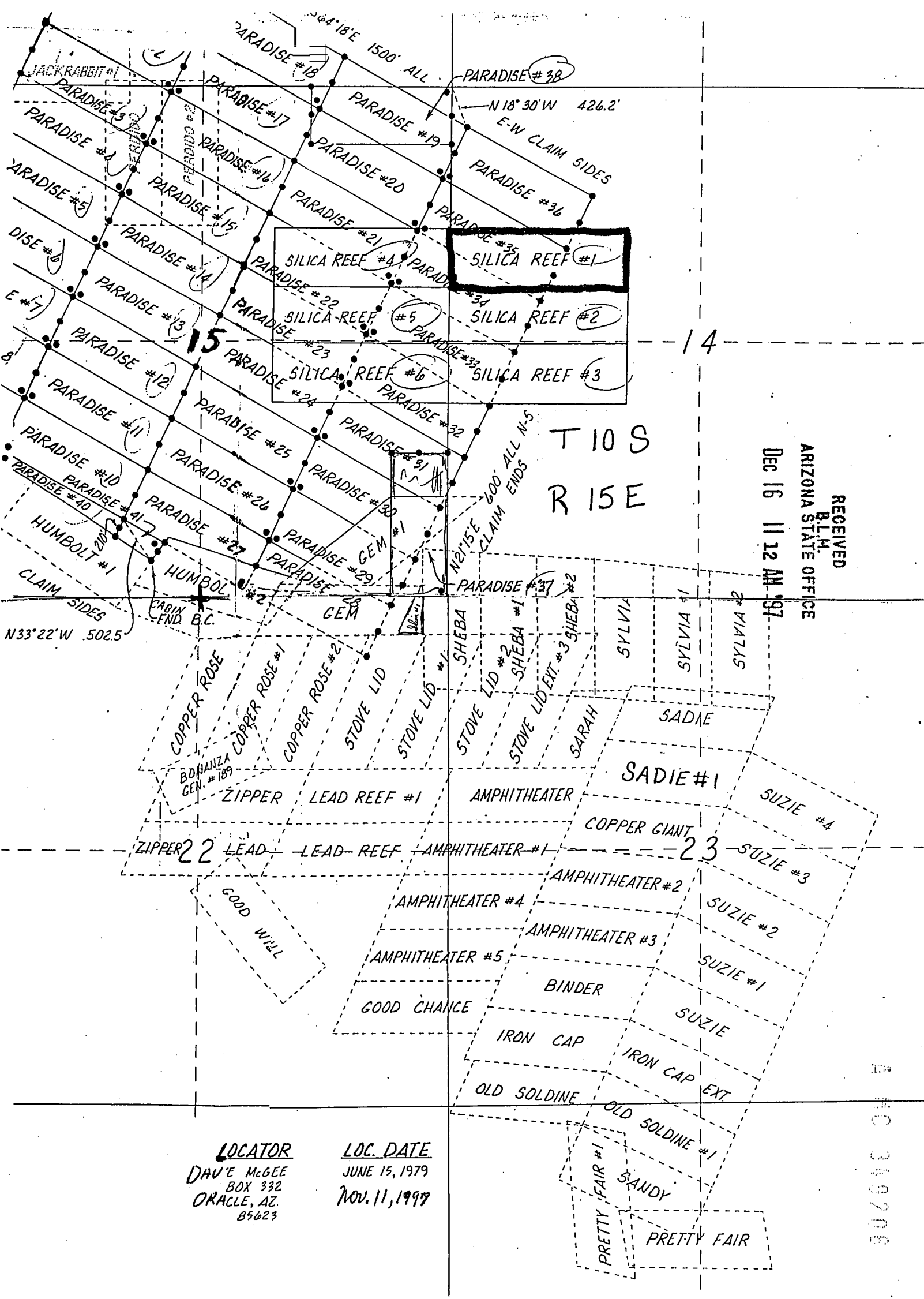
Dave Mc Gee Paul Helmick
 Name
P. O. Box 332
 Address
Oracle, Arizona 85623
 City State Zip

- 4. The name of the claim is Silica Reef #1 Amended.
- 5. The date of the location is November 11, 1997
- 6. The claim is 1500 feet long and 600 feet wide. The distance from the Location monument to each end of the claim is 50 feet in a Westerly direction and 1450 feet in a Easterly direction.
- 7. The general course of the claim is from the West to the East.
- 8. The location of the claim is in Section 14, Township 10S, Range 1SE G&SRB&M, Canyon Del Oro Mining District, Pinal County, Arizona.
- 9. If amending or relocating, the previous claim name was Silica Reef #1 Amended recorded in Docket 1455, Book 013, Canyon Del Oro Mining District, Pinal County, Arizona.
- 10. The location of the claim with reference to a natural object or permanent monument is This Notice is Posted East 50 Feet From the West End Center monument OF THE CLAIM And From Here the West 1/4 CORNER OF SEC. 14 Bears South 900 Feet And West 50 Feet This claim encompasses a portion OF THE NW 1/4 OF Sec 14 T10S R 1SE

Date November 11, 1997

Dave Mc Gee
Signature

A HC 34920



RECEIVED
 BLM
 ARIZONA STATE OFFICE
 Dec 16 11 12 AM '97

T 10 S
 R 15 E

LOCATOR
 DAVE MCGEE
 BOX 332
 ORACLE, AZ.
 85623

LOC. DATE
 JUNE 15, 1979
 NOV. 11, 1997

E 140 349708

STATE OF ARIZONA, } ss. I hereby certify that the with
County of _____
In Docket No. _____ Page _____



OFFICIAL RECORDS OF
PINAL COUNTY RECORDER

KATHLEEN C. FELIX

When recorded mail to:

DAVE Mc GEE

Witness

DATE: 12/01/97 TIME: 1032
FEE : 10.00
PAGES: 2
FEE NO: 1997-041178

By

Deputy Recorder

NOTICE OF MINING CLAIM LOCATION

- Location Amendment Relocation
- Placer Lode Millsite Tunnelsite
- The name and address of the Locator is

Dave Mc Gee Paul Helmick
Name

P.O. Box 332
Address

Oracle, Arizona 85623
City State Zip

4. The name of the claim is Silica Reef # 2 Amended

5. The date of the location is November 4, 1997

6. The claim is 1500 feet long and 600 feet wide. The distance from the Location monument to each end of the claim is 50 feet in a Westerly direction and 1450 feet in a EASTERly direction.

7. The general course of the claim is from the West to the EAST.

8. The location of the claim is in Section 14, Township 10 S, Range 15E
G&SRB&M, Canyon Del Oro Mining District, Pinal County, Arizona.

9. If amending or relocating, the previous claim name was Silica Reef # 2 Amended

recorded in Docket 1455, Book 015,
Canyon Del Oro Mining District, Pinal County, Arizona.

10. The location of the claim with reference to a natural object or permanent monument is _____

This Notice is posted East 50 Feet From the
West End Center monument OF THE CLAIM
And From Here the West 1/4 CORNER OF Sec. 14
Bears West 50 Feet And South 300 Feet
This claim encompasses a portion OF THE
NW 1/4 OF SEC 14, T10S, R15E

Date November 4, 1997

Dave Mc Gee
Signature

STATE OF ARIZONA, } ss. I hereby certify that the within instrument was filed and recorded
County of _____, 19____, at _____ M.
In Docket No. _____, Page _____, at the request of _____

Fee No.:

When recorded mail to:

Witness my hand and official seal.

County Recorder

By _____ Deputy Recorder

Fee: \$

NOTICE OF MINING CLAIM LOCATION

1. Location Amendment Relocation
 2. Placer Lode Millsite

RECEIVED
 B.L.M.
 ARIZONA STATE OFFICE
 DEC 16 11 17 AM '97

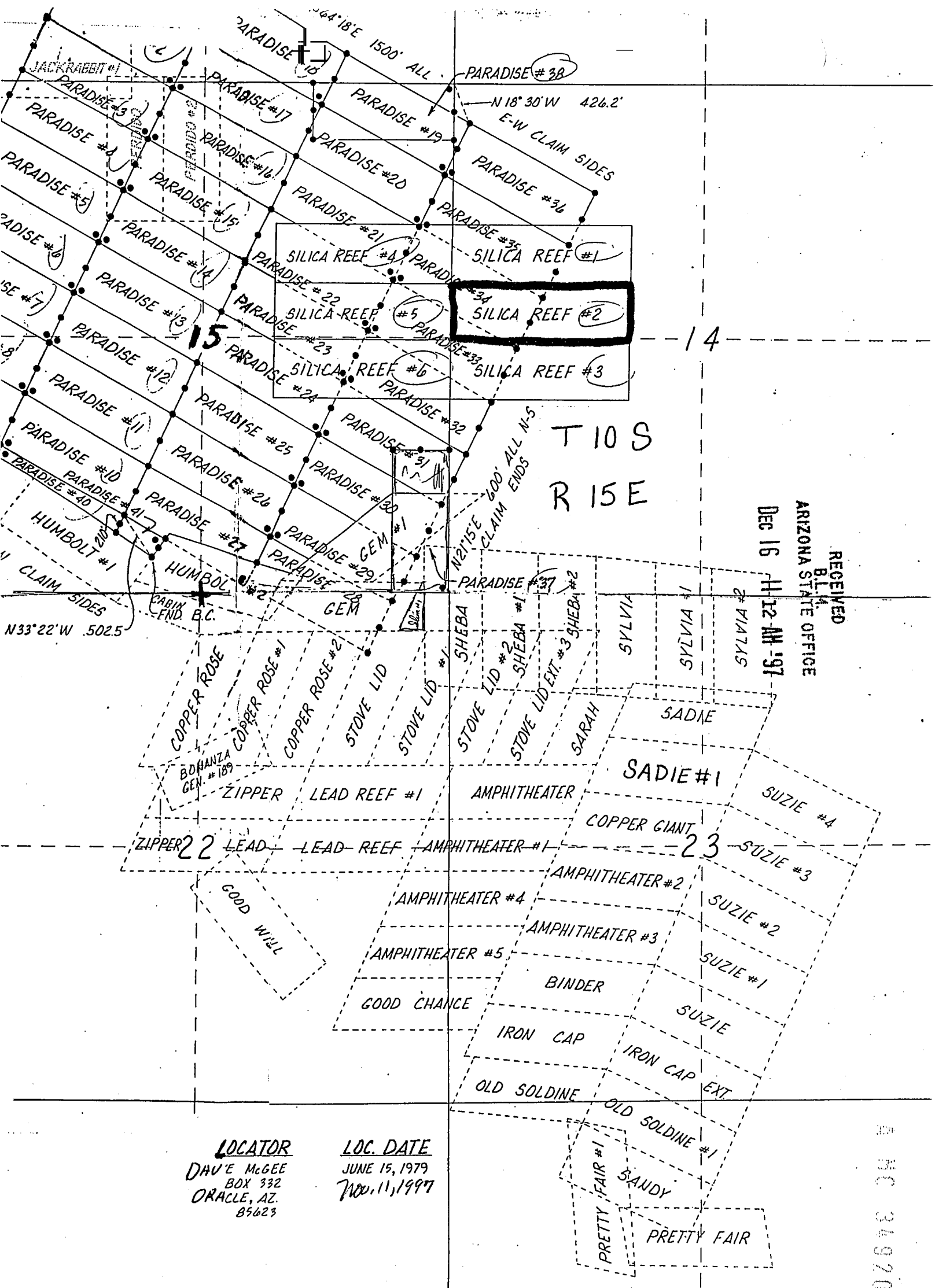
3. The name and address of the Locator is

Dave Mc Gee Paul Helmick
 Name
P.O. Box 332
 Address
Oracle, Arizona 85623
 City State Zip

4. The name of the claim is Silica Reef # 2 Amended
 5. The date of the location is November 4, 1997
 6. The claim is 1500 feet long and 600 feet wide. The distance from the Location monument to each end of the claim is 50 feet in a Westerly direction and 1450 feet in a EASTERly direction.
 7. The general course of the claim is from the West to the EAST.
 8. The location of the claim is in Section 14, Township 10 S, Range 15E G&SRB&M, Canyon Del Oro Mining District, Pinal County, Arizona.
 9. If amending or relocating, the previous claim name was Silica Reef # 2 Amended recorded in Docket 1455, Book 015, Canyon Del Oro Mining District, Pinal County, Arizona.
 10. The location of the claim with reference to a natural object or permanent monument is This Notice is posted East 50 Feet From the West End Center monument OF THE CLAIM And From Here the West 1/4 CORNER OF Sec. 14 Bears West 50 Feet And South 300 Feet. This claim encompasses a portion OF THE NW 1/4 OF SEC 14, T10S, R15E

Date November 4, 1997

Dave Mc Gee
 Signature



RECEIVED
 B.L.#4
 ARIZONA STATE OFFICE

Dec 16 11:12 AM '97

T10S
 R15E

LOCATOR
 DAU'E MCGEE
 BOX 332
 ORACLE, AZ.
 85623

LOC. DATE
 JUNE 15, 1979
 Nov. 11, 1997

4 HC 349207

STATE OF ARIZONA,

County of _____

In Docket No. _____

ss. I hereby certify that the within instrument was filed _____ Page _____



OFFICIAL RECORDS OF PINAL COUNTY RECORDER

KATHLEEN C. FELIX

DATE: 12/01/97 TIME: 1032
FEE: 10.00
PAGES: 2
FEE NO: 1997-041179

Witness _____

By _____

Deputy Recorder

When recorded mail to:

Dave McGee

NOTICE OF MINING CLAIM LOCATION

- 1. Location Amendment Relocation
- 2. Placer Lode Millsite Tunnelsite
- 3. The name and address of the Locator is

Dave McGee Paul Helmick
Name

P. O. Box 332
Address

Oracle, Arizona 85623
City State Zip

4. The name of the claim is Silica Reef # 3

5. The date of the location is November 11, 1997

6. The claim is 1500 feet long and 600 feet wide. The distance from the Location monument to each end of the claim is 50 feet in a Westerly direction and 1450 feet in a Easterly direction.

7. The general course of the claim is from the West to the East.

8. The location of the claim is in Section 14, Township 10 S., Range 15 E.
G&SRB&M, Canyon Del Oro Mining District, Pinal County, Arizona.

9. If amending or relocating, the previous claim name was Silica Reef # 3
recorded in Docket 1043, Book 99,
Canyon Del Oro Mining District, Pinal County, Arizona.

10. The location of the claim with reference to a natural object or permanent monument is _____
This Notice is Posted East 50 Feet From the West End Center monument OF THE CLAIM And From Here the West 1/4 CORNER OF Sec 14 Bears West 50 Feet And NORTH 300 Feet
this claim encompasses a portion OF THE SW 1/4 Sec 14, T 10 S, R 15 E

Date November 11, 1997

Dave McGee
Signature

STATE OF ARIZONA, } ss. I hereby certify that the within instrument was filed and recorded
County of _____, 19____, at _____ M.
In Docket No. _____, Page _____, at the request of _____

Fee No.:

When recorded mail to:

Witness my hand and official seal.

County Recorder

Fee: \$

By _____

Deputy Recorder

NOTICE OF MINING CLAIM LOCATION

1. Location Amendment Relocation
2. Placer Lode Millsite Tunnel

3. The name and address of the Locator is

Dave McLee Paul Helmick
Name
P. O. Box 332
Address
Oracle, Arizona 85623
City State Zip

4. The name of the claim is Silica Reef # 3
5. The date of the location is November 11, 1997
6. The claim is 1500 feet long and 600 feet wide. The distance from the Location monument to each end of the claim is 50 feet in a West direction and 1450 feet in a East direction.

7. The general course of the claim is from the West to the East.

8. The location of the claim is in Section 14, Township 10 S., Range 15 E.
G&SRB&M, Canyon Del Oro Mining District, Pinal County, Arizona.

9. If amending or relocating, the previous claim name was Silica Reef # 3
recorded in Docket 1043, Book 99,
Canyon Del Oro Mining District, Pinal County, Arizona.

10. The location of the claim with reference to a natural object or permanent monument is _____

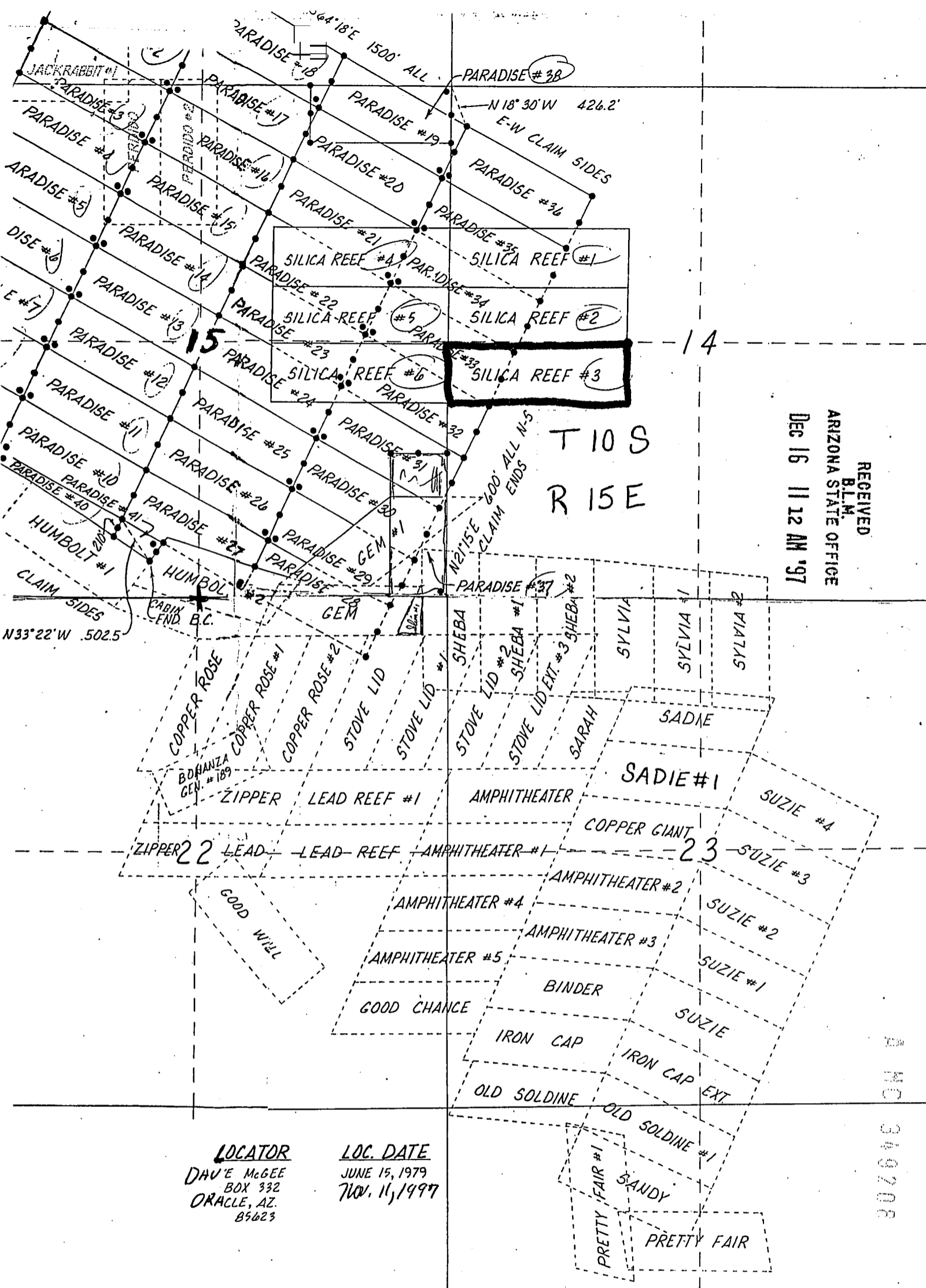
This Notice is Posted East 50 Feet From the
West End Center monument OF THE CLAIM And
From Here the West 1/4 CORNER OF Sec 14 Bears
West 50 Feet And NORTH 300 Feet
This claim encompasses a portion OF THE
SW 1/4 Sec 14, T 10 S, R 15 E

Date November 11, 1997

Dave McLee
Signature

RECEIVED
B.L.M.
ARIZONA STATE OFFICE
DEC 11 11 12 AM '97

HC 349779



RECEIVED
 B.L.M.
 ARIZONA STATE OFFICE
 Dec 16 11 12 AM '97

T 10 S
 R 15 E

LOCATOR
 DAVE MCGEE
 BOX 332
 ORACLE, AZ.
 85623

LOC. DATE
 JUNE 15, 1979
 NOV. 11, 1997

A MC 349208

STATE OF ARIZONA,

County of _____

In Docket No. _____ Page _____

I hereby certify that the within



OFFICIAL RECORDS OF
PINAL COUNTY RECORDER
KATHLEEN C. FELIX

DATE: 12/05/97 TIME: 1358
FEE : 10.00
PAGES: 2
FEE NO: 1997-041881

When recorded mail to:

John Roney

Witness

By _____

Deputy Recorder

NOTICE OF MINING CLAIM LOCATION

- 1. Location Amendment Relocation
- 2. Placer Lode Millsite Tunnelsite
- 3. The name and address of the Locator is

Dave McBee

Name

P.O. Box 332

Address

Oracle
City

Arizona
State

85623
Zip

- 4. The name of the claim is Silica Reef #4 Amended
- 5. The date of the location is November 3, 1997
- 6. The claim is 1500 feet long and 600 feet wide. The distance from the Location monument to each end of the claim is 50 feet in a Easterly direction and 1450 feet in a Westerly direction.
- 7. The general course of the claim is from the East to the West.
- 8. The location of the claim is in Section 15, Township 10 S, Range 15 E.
G&SRB&M, Canyon Del Oro Mining District, Pinal County, Arizona.
- 9. If amending or relocating, the previous claim name was Silica Reef #4 Amended
recorded in Docket 1561, Book 109.
Canyon Del Oro Mining District, Pinal County, Arizona.
- 10. The location of the claim with reference to a natural object or permanent monument is
This Notice is posted West 50 feet from the East
End center monument of the claim, and from here
the East 1/4 corner of Sec. 15, bears East 50 feet and
South 900 feet.
This claim encompasses a portion of the N.E. 1/4 of
Sec. 15 T10 S R15 E.

Date November 3, 1997

Dave McBee
Signature

STATE OF ARIZONA, } ss. I hereby certify that the within instrument was filed and recorded
County of _____, 19____, at _____ M.
In Docket No. _____, Page _____, at the request of _____

Fee No.:

When recorded mail to:

Witness my hand and official seal.

County Recorder

Fee: \$

By _____

Deputy Recorder

NOTICE OF MINING CLAIM LOCATION

1. Location Amendment Relocation
2. Placer Lode Millsite Tunnels
3. The name and address of the Locator is

RECEIVED
B.L.M.
ARIZONA STATE OFFICE
DEC 18 11 13 AM 1997

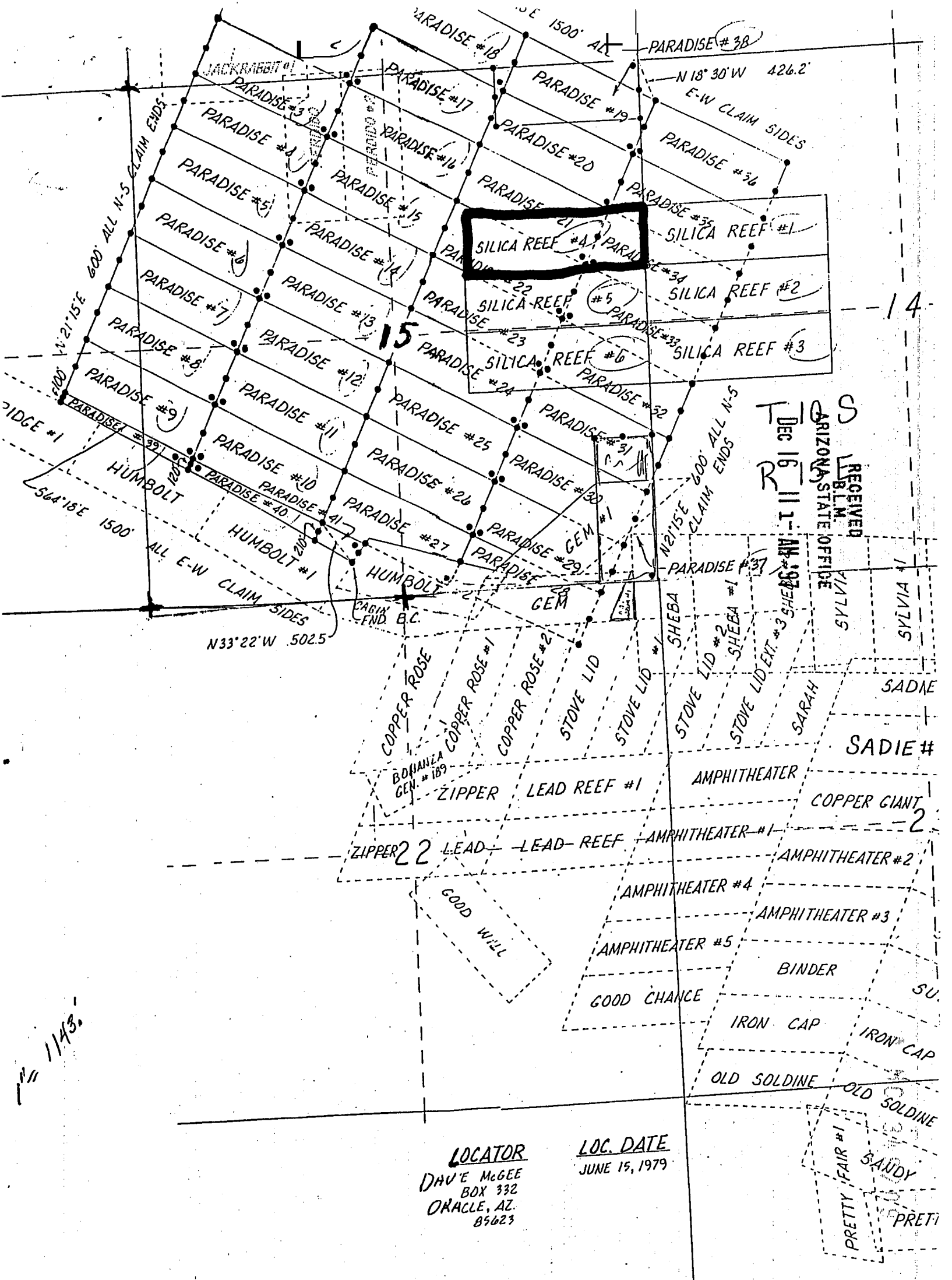
Dave McGee
Name
P.O. Box 332
Address
Oracle, Arizona 85623
City State Zip

4. The name of the claim is Silica Reef #4 Amended
5. The date of the location is November 3, 1997
6. The claim is 1500 feet long and 600 feet wide. The distance from the Location monument to each end of the claim is 50 feet in a Easterly direction and 1450 feet in a Westerly direction.
7. The general course of the claim is from the East to the West.
8. The location of the claim is in Section 15, Township 10 S, Range 15 E.
G&SRB&M, Canyon Del Oro Mining District, Pinal County, Arizona.
9. If amending or relocating, the previous claim name was Silica Reef #4 Amended
_____ recorded in Docket 1561, Book 109,
Canyon Del Oro Mining District, Pinal County, Arizona.
10. The location of the claim with reference to a natural object or permanent monument is
This Notice is posted West 50 feet from the East
End Center monument of the claim, and from here
the East 1/4 corner of Sec. 15, Bears East 50 feet and
South 900 feet.
This claim encompasses a portion of the N.E. 1/4 of
Sec. 15 T 10 S R 15 E.

Date November 3, 1997

Dave McGee
Signature

11 MC 349209



RECEIVED
 BLM
 ARIZONA STATE OFFICE
 DEC 16 11 1 AM 1978
 1143

LOCATOR
 DAVE MCGEE
 BOX 332
 ORACLE, AZ.
 85023

LOC. DATE
 JUNE 15, 1979

1143

STATE OF ARIZONA, } ss. I hereby certify that the within
County of _____
In Docket No. _____ Page _____



OFFICIAL RECORDS OF
PINAL COUNTY RECORDER
KATHLEEN C. FELIX

DATE: 12/05/97 TIME: 1358
FEE: 10.00
PAGES: 2
FEE NO: 1997-041882

When recorded mail to:

Jane Racy

Witness _____

By _____

Deputy Recorder

NOTICE OF MINING CLAIM LOCATION

1. Location Amendment Relocation
2. Placer Lode Millsite Tunnelsite

3. The name and address of the Locator is

Dave Mc Bee
Name

P.O. Box 332
Address

Oracle,
City

Arizona
State

85123
Zip

4. The name of the claim is Silica Reef #5 Amended
5. The date of the location is November 3, 1997
6. The claim is 1500 feet long and 600 feet wide. The distance from the Location monument to each end of the claim is 50 feet in a Easterly direction and 1450 feet in a Westerly direction.
7. The general course of the claim is from the East to the West.
8. The location of the claim is in Section 15, Township 10S, Range 15E G&SRB&M, Canyon Del Oro Mining District, Pinal County, Arizona.
9. If amending or relocating, the previous claim name was Silica Reef #5 Amended recorded in Docket 1561, Book 111, Canyon Del Oro Mining District, Pinal County, Arizona.
10. The location of the claim with reference to a natural object or permanent monument is This Notice is posted West 50 feet from the East End Center monument of the claim and from here the East 1/4 corner of Sec. 15, bears East 50 feet and South 300 feet
This claim encompasses a portion of the N.E. 1/4 of Sec. 15, T10S R15E.

Date November 3, 1997

Dave Mc Bee
Signature

STATE OF ARIZONA, } ss. I hereby certify that the within instrument was filed and recorded
County of _____, 19____, at _____ M.
In Docket No. _____, Page _____, at the request of _____

Fee No.:

When recorded mail to:

Witness my hand and official seal.

County Recorder

Fee: \$

By _____

Deputy Recorder

NOTICE OF MINING CLAIM LOCATION

1. Location Amendment Relocation

2. Placer Lode Millsite

3. The name and address of the Locator is

Dave McGee

Name

P.O. Box 332

Address

Oracle,
City

Arizona
State

85623
Zip

4. The name of the claim is Silica Reef #5 Amended

5. The date of the location is November 3, 1997

6. The claim is 1500 feet long and 600 feet wide. The distance from the Location monument to each end of the claim is 50 feet in a Easterly direction and 1450 feet in a Westerly direction.

7. The general course of the claim is from the East to the West.

8. The location of the claim is in Section 15, Township 10S, Range 15E
G&SRB&M, Canyon Del Oro Mining District, Pinal County, Arizona.

9. If amending or relocating, the previous claim name was Silica Reef #5 Amended

recorded in Docket 1561, Book 111,

Canyon Del Oro Mining District, Pinal County, Arizona.

10. The location of the claim with reference to a natural object or permanent monument is _____

This Notice is posted West 50 feet from the East
End Center monument of the claim and from here
the East 1/4 corner of Sec. 15, Bears East 50 feet
and South 300 feet

This claim encompasses a portion of the N.E. 1/4 of
Sec. 15, T10S R15E.

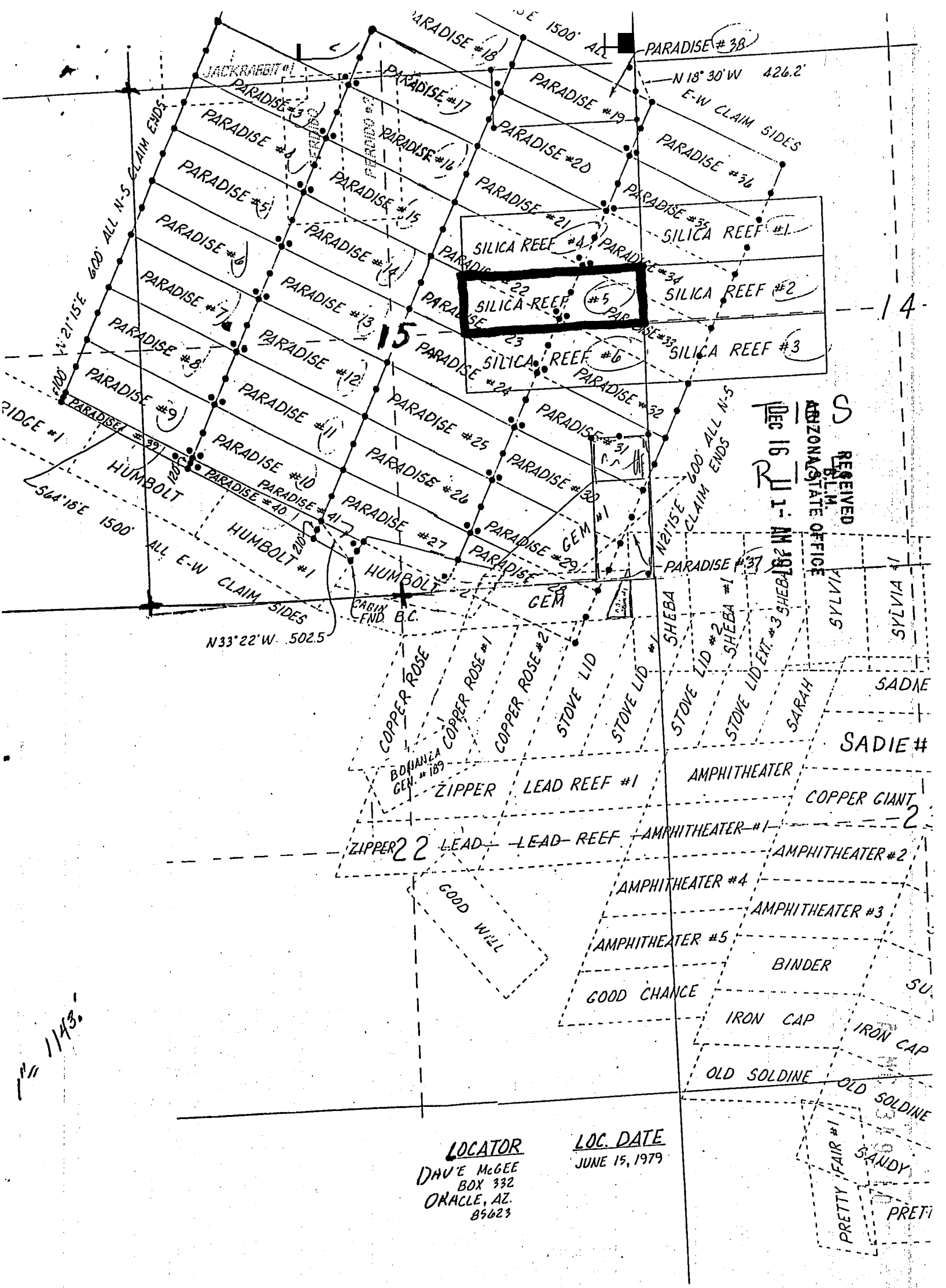
Date November 3, 1997

Dave McGee

Signature

RECEIVED
S.L.M.
ARIZONA STATE OFFICE
DEC 16 11 13 AM '97

A MC 349210



RECEIVED
 BLM
 ARIZONA STATE OFFICE
 DEC 16 11:11 AM 1979

LOCATOR
 DAVE MCGEE
 BOX 332
 ORACLE, AZ.
 85623

LOC. DATE
 JUNE 15, 1979

1143

STATE OF ARIZONA, } ss. I hereby certify that the within i
County of _____ }
In Docket No. _____, Page _____



OFFICIAL RECORDS OF
PINAL COUNTY RECORDER
KATHLEEN C. FELIX

DATE: 12/05/97 TIME: 1358
FEE: 10.00
PAGES: 2
FEE NO: 1997-041883

When recorded mail to:

John Gray

Witness m

By _____

Deputy Recorder

NOTICE OF MINING CLAIM LOCATION

1. Location Amendment Relocation
2. Placer Lode Millsite Tunnelsite

3. The name and address of the Locator is

Dave McGee

Name

P.O. Box 332

Address

Oracle

City

Arizona

State

85623

Zip

4. The name of the claim is Silica Reef #6

5. The date of the location is November 3, 1997

6. The claim is 1500 feet long and 600 feet wide. The distance from the Location monument to each end of the claim is 50 feet in a Easterly direction and 1450 feet in a Westerly direction.

7. The general course of the claim is from the East to the West.

8. The location of the claim is in Section 15, Township 10 S, Range 15 E.
G&SRB&M, Canyon Del Oro Mining District, Pinal County, Arizona.

9. If amending or relocating, the previous claim name was Silica Reef #6

recorded in Docket 1048, Book 384,

Canyon Del Oro Mining District, Pinal County, Arizona.

10. The location of the claim with reference to a natural object or permanent monument is _____

This Notice is posted West 50 feet from the East
End Center monument of the claim And from here
the East 1/4 corner of Sec. 15, Bears East 50 feet
And North 300 feet.

This claim encompasses a portion of the S.E. 1/4
of Sec. 15, T10 S, R15 E.

Date November 3, 1997

Dave McGee

Signature

STATE OF ARIZONA, } ss. I hereby certify that the within instrument was filed and recorded
County of _____, 19____, at _____ M.
In Docket No. _____, Page _____, at the request of _____

Fee No.:

When recorded mail to:

Witness my hand and official seal.

County Recorder

Fee: \$

By _____

Deputy Recorder

NOTICE OF MINING CLAIM LOCATION

1. Location Amendment Relocation
 2. Placer Lode Millsite
 3. The name and address of the Locator is

RECEIVED
B.L.M.
ARIZONA STATE OFFICE
DEC 15 11 13 AM '97

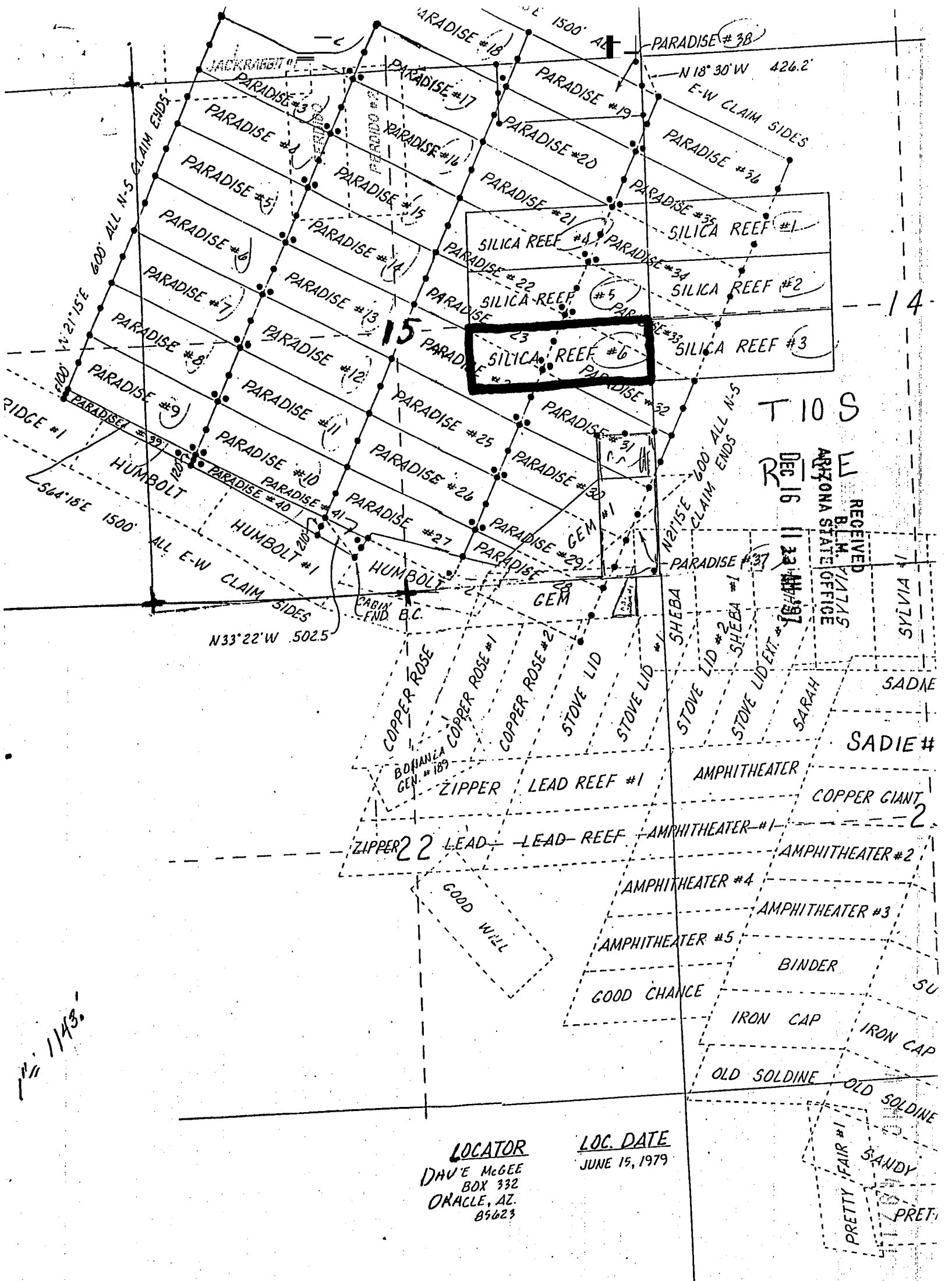
Dave McGee
Name
P.O. Box 332
Address
Oracle, Arizona 85623
City State Zip

4. The name of the claim is Silica Reef #6
 5. The date of the location is November 3, 1997
 6. The claim is 1500 feet long and 600 feet wide. The distance from the Location monument to each end of the claim is 50 feet in a Easterly direction and 1450 feet in a Westerly direction.
 7. The general course of the claim is from the East to the West.
 8. The location of the claim is in Section 15, Township 10 S, Range 15 E.
G&SRB&M, Canyon Del Oro Mining District, Pinal County, Arizona.
 9. If amending or relocating, the previous claim name was Silica Reef #6
 _____ recorded in Docket 1048, Book 384,
Canyon Del Oro Mining District, Pinal County, Arizona.
 10. The location of the claim with reference to a natural object or permanent monument is _____
This Notice is posted West 50 feet from the East
End Center monument of the claim and from here
the East 1/4 corner of Sec. 15, bears East 50 feet
and North 300 feet.
This claim encompasses a portion of the S.E. 1/4
of Sec. 15, T10 S, R15 E.

Date November 3, 1997

Dave McGee
Signature

FILE NO 349211



RECEIVED
 BLM/BLM/ATLAS
 ARIZONA STATE OFFICE
 DEC 16 11 22 AM '97

LOCATOR
 DAVE MCGEE
 BOX 332
 ORACLE, AZ.
 85623

LOC. DATE
 JUNE 15, 1979

1143-

STATE OF ARIZONA, } ss. I hereby certify that the
County of _____
In Docket No. _____ Page _____



OFFICIAL RECORDS OF
PINAL COUNTY RECORDER

KATHLEEN C. FELIX

DATE: 12/01/97 TIME: 1032
FEE : 10.00
PAGES: 2
FEE NO: 1997-041192

When recorded mail to:

Dave McGee

Wi

By

Deputy Recorder

NOTICE OF MINING CLAIM LOCATION

1. Location Amendment Relocation
2. Placer Lode Millsite Tunnelsite

3. The name and address of the Locator is

Dave McGee Paul Helmick
Name

P.O. Box 332
Address

Oracle
City

Arizona
State

85623
Zip

4. The name of the claim is Slim #1

5. The date of the location is Nov. 20, 1997

6. The claim is 600 feet long and 600 feet wide. The distance from the Location monument to each end of the claim is 20 feet in a North direction and 580 feet in a South direction.

7. The general course of the claim is from the NORTH to the SOUTH

8. The location of the claim is in Section 22, Township 10S, Range 15E
G&SRB&M, Canyon Del Oro Mining District, Pinal County, Arizona.

9. If amending or relocating, the previous claim name was Slim #1

_____ recorded in Docket 1044, Book 499

Canyon Del Oro Mining District, Pinal County, Arizona.

10. The location of the claim with reference to a natural object or permanent monument is _____

THIS NOTICE IS POSTED 20 feet south of the NORTH
END CENTER MONUMENT of the claim FROM HERE
THE NE CORNER of Sec. 22. is also the NE CORNER
of the claim

THIS claim encompasses a portion of the NE 1/4 of Sec
22 T10S R15E

Date Nov. 20, 1997

Dave McGee
Signature

STATE OF ARIZONA, } ss. I hereby certify that the within instrument was filed and recorded
County of _____, 19____, at _____ M.
In Docket No. _____, Page _____, at the request of _____

Fee No.:

When recorded mail to:

Witness my hand and official seal.

County Recorder

By _____

Deputy Recorder

Fee: \$

NOTICE OF MINING CLAIM LOCATION

1. Location Amendment Relocation
 2. Placer Lode Millsite

RECEIVED
B.L.M.
ARIZONA STATE OFFICE
Tunnelsite
DEC 16 11 13 AM '97

3. The name and address of the Locator is

Dave Mc Gee Paul Helmick
Name

P.O. Box 332
Address

Oracle Arizona 85623
City State Zip

4. The name of the claim is Slim #1

5. The date of the location is Nov. 20, 1997

6. The claim is 600 feet long and 600 feet wide. The distance from the Location monument to each end of the claim is 20 feet in a North direction and 580 feet in a South direction.

7. The general course of the claim is from the NORTH to the SOUTH.

8. The location of the claim is in Section 22, Township 10S, Range 15E G&SRB&M, Canyon Del Oro Mining District, Pinal County, Arizona.

9. If amending or relocating, the previous claim name was Slim #1

_____ recorded in Docket 1044, Book 499, Canyon Del Oro Mining District, Pinal County, Arizona.

10. The location of the claim with reference to a natural object or permanent monument is _____

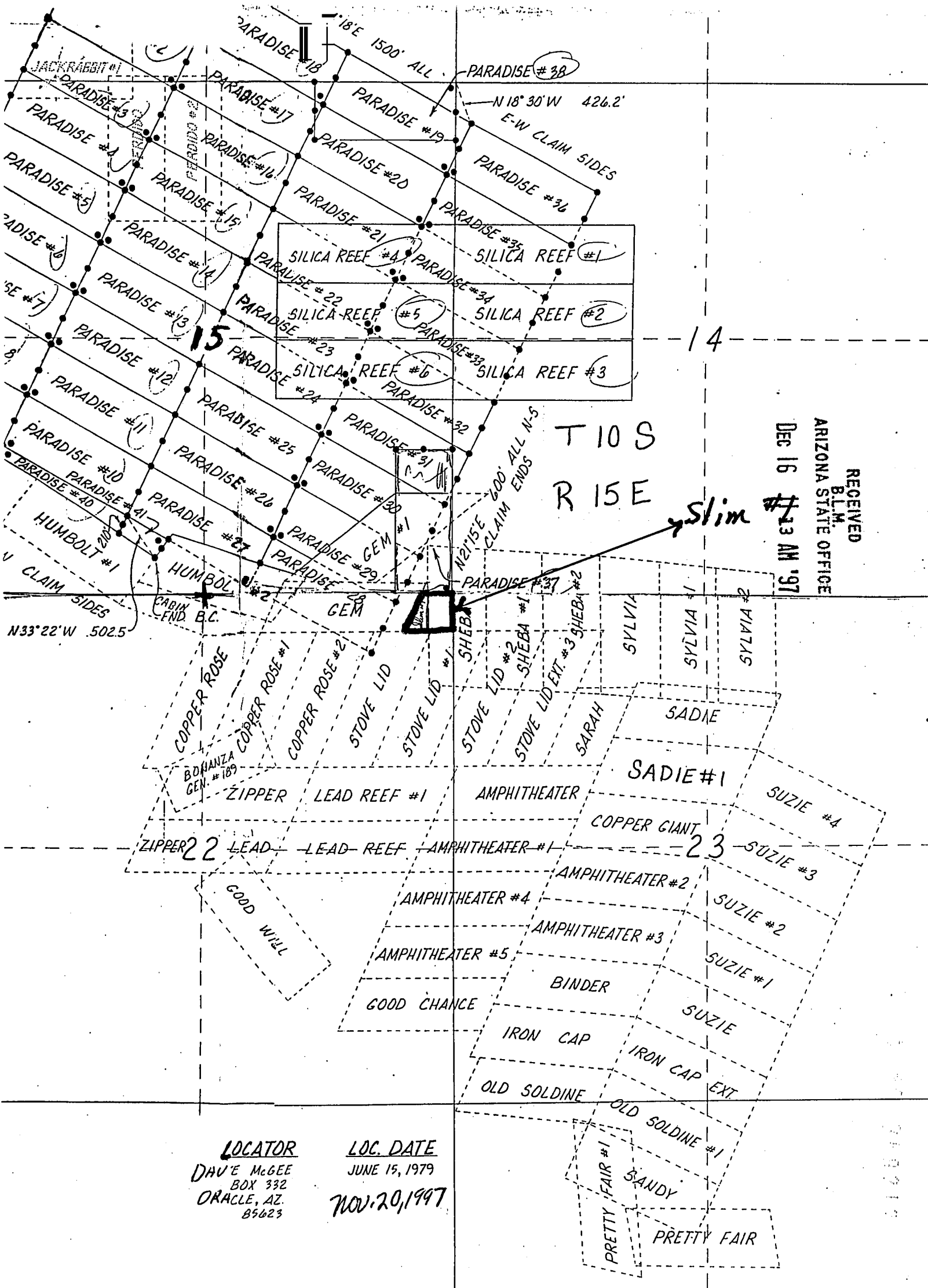
THIS NOTICE IS posted 20 feet south of the NORTH END CENTER Monument of the claim From here The NE CORNER of Sec 22 is also the NE CORNER of the claim

This claim encompasses a portion of the NE 1/4 of Sec 22 T10S R15E

Date Nov. 20, 1997

Dave Mc Gee
Signature

7-11-97 910717



RECEIVED
 B.L.M.
 ARIZONA STATE OFFICE
 DEC 16 11 13 AM '97

T10S
 R15E

Slim #13 AM '97

LOCATOR
 DAVE MCGEE
 BOX 332
 ORACLE, AZ.
 85623

LOC. DATE
 JUNE 15, 1979
 NOV. 20, 1997

919919

STATE OF ARIZONA,

County of _____

In Docket No. _____

} ss.

I hereby certify that the within instrument was filed and recorded.

Page _____



OFFICIAL RECORDS OF
PINAL COUNTY RECORDER

KATHLEEN C. FELIX

When recorded mail to:

Dave McGee

Witness me

DATE: 12/01/97 TIME: 1032

FEE: 10.00

PAGES: 2

FEE NO: 1997-041191

By _____

Deputy Recorder

NOTICE OF MINING CLAIM LOCATION

1. Location Amendment Relocation
2. Placer Lode Millsite Tunnelsite
3. The name and address of the Locator is

DAVE MCGEE PAUL HELMICK

Name

P.O. BOX 332

Address

Oracle

City

ARIZONA

State

85623

Zip

4. The name of the claim is STOVE LID
5. The date of the location is NOV. 20, 1997
6. The claim is 1500 feet long and 600 feet wide. The distance from the Location monument to each end of the claim is 20 feet in a NORTH direction and 1480 feet in a south direction.
7. The general course of the claim is from the North to the South.
8. The location of the claim is in Section 22, Township 10S, Range 15E G&SRB&M, canyon del Oro Mining District, Pinal County, Arizona.
9. If amending or relocating, the previous claim name was STOVE LID recorded in Docket 1044, Book 553, canyon del Oro Mining District, Pinal County, Arizona.
10. The location of the claim with reference to a natural object or permanent monument is This notice is posted 20 feet south of the North End Center monument of the claim. From here the North 1/4 CORNER of Sec 22 bears N81°W approx 2125 feet. This claim encompasses portions of the NE 1/4 of Sec 22 T10S R15E

Date

Nov. 20, 1997

Dave McGee

Signature

STATE OF ARIZONA, } ss. I hereby certify that the within instrument was filed and recorded
County of _____, 19____, at _____ M.
In Docket No. _____, Page _____, at the request of _____

Fee No.:

When recorded mail to:

Witness my hand and official seal.

County Recorder

Fee: \$

By _____ Deputy Recorder

NOTICE OF MINING CLAIM LOCATION

RECEIVED
B.L.H.
ARIZONA STATE OFFICE
Dec 16 11 13 AM '97

- 1. Location Amendment Relocation
- 2. Placer Lode Millsite

3. The name and address of the Locator is

DAVE MCGEE Paul Helmick
Name

P.O. Box 332
Address

Oracle ARIZONA 85623
City State Zip

4. The name of the claim is STOVE LID

5. The date of the location is Nov. 20, 1997

6. The claim is 1500 feet long and 600 feet wide. The distance from the Location monument to each end of the claim is 20 feet in a NORTH direction and 1480 feet in a South direction.

7. The general course of the claim is from the North to the South.

8. The location of the claim is in Section 22, Township 10S, Range 15E G&SRB&M, canyon del oro Mining District, Pinal County, Arizona.

9. If amending or relocating, the previous claim name was STOVE LID

_____ recorded in Docket 1044, Book 553, canyon del Oro Mining District, Pinal County, Arizona.

10. The location of the claim with reference to a natural object or permanent monument is _____

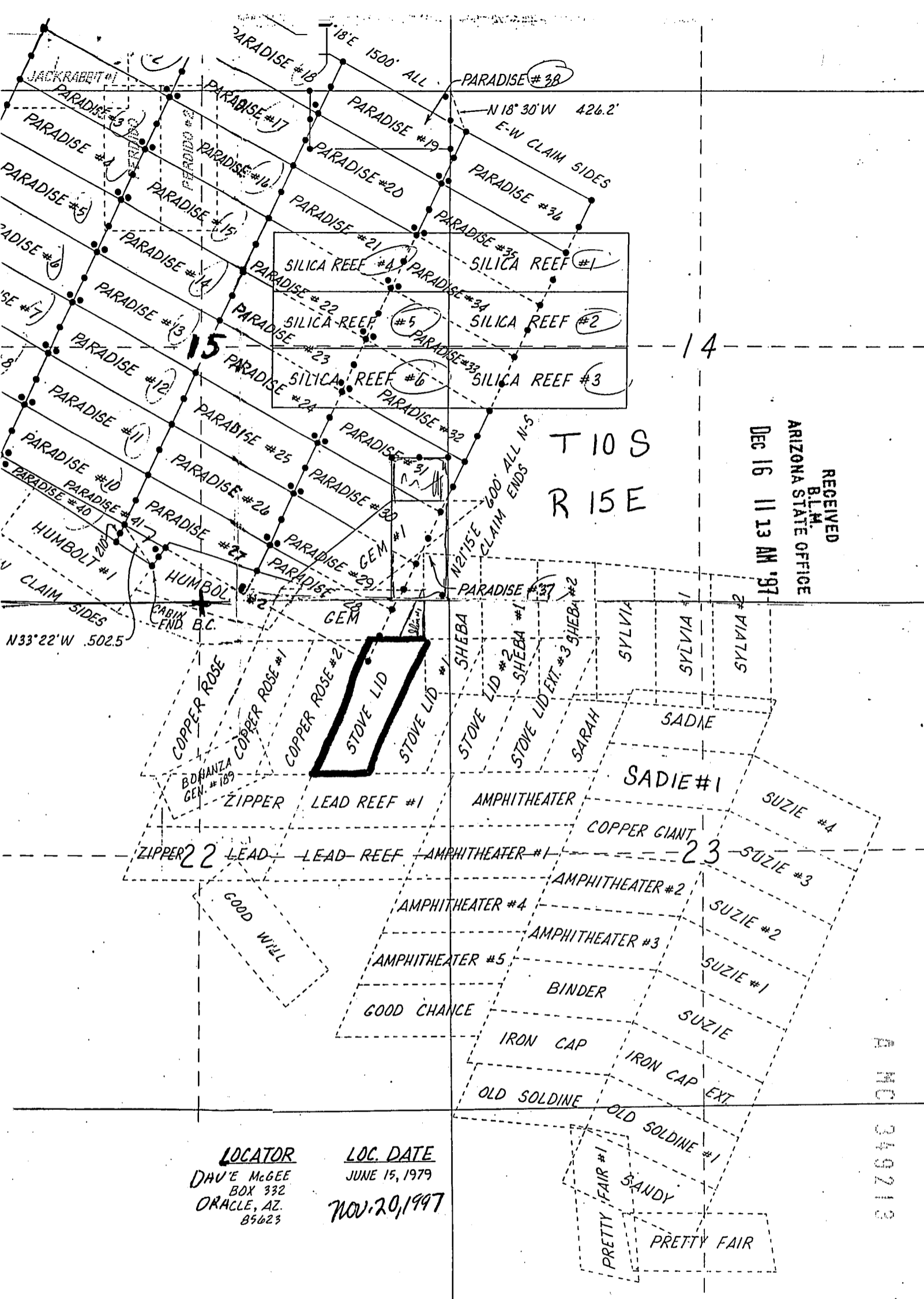
This notice is posted 20 feet South of the North End Center monument of the claim From here the North 1/4 CORNER of Sec 22 bears N 81° W approx 2125 feet

This claim encompasses portions of the NE 1/4 of Sec 22 T10S R15E

Date Nov. 20, 1997

Paul McGee
Signature

NOV 30 9 21 AM '97



RECEIVED
 B.L.M.
 ARIZONA STATE OFFICE
 DEC 16 11 13 AM '97

T10S
 R15E

LOCATOR LOC. DATE
 DAVE McGEE JUNE 15, 1979
 BOX 332
 ORACLE, AZ.
 85623
 NOV. 20, 1997

B MC 349212

STATE OF ARIZONA,

ss.

I hereby certify that the within instrument

County of _____

In Docket No. _____, Page _____



OFFICIAL RECORDS OF PINAL COUNTY RECORDER

KATHLEEN C. FELIX

When recorded mail to:

Dave McGee

With

DATE: 12/01/97 TIME: 1032
FEE : 10.00
PAGES: 2
FEE NO: 1997-041193

By

Deputy Recorder

NOTICE OF MINING CLAIM LOCATION

- 1. Location Amendment Relocation
- 2. Placer Lode Millsite Tunnelsite
- 3. The name and address of the Locator is

DAVE MCGEE Paul Helmick

Name

P.O. Box 332

Address

Oracle

City

ARIZONA

State

85623

Zip

- 4. The name of the claim is Stove Lid #1
- 5. The date of the location is Nov. 20, 1997
- 6. The claim is 1500 feet long and 600 feet wide. The distance from the Location monument to each end of the claim is 20 feet in a North direction and 1480 feet in a South direction.
- 7. The general course of the claim is from the NORTH to the South.
- 8. The location of the claim is in Section 22 & 23, Township 10 S, Range 15 E G&SRB&M, Canyon del Oro Mining District, Pinal County, Arizona.
- 9. If amending or relocating, the previous claim name was Stove Lid #1 recorded in Docket 1044, Book 555, Canyon del Oro Mining District, Pinal County, Arizona.
- 10. The location of the claim with reference to a natural object or permanent monument is This notice is posted 20 feet south of the North end Center monument of the claim From here the N 1/4 CORNER of Sec 22 bears N 83° W approx 2700 feet
this claim encompasses portions of the NW 1/4 of Sec 23 and the NE 1/4 of Sec 22

Date

Nov. 20, 1997

Dave McGee

Signature

STATE OF ARIZONA, } ss. I hereby certify that the within instrument was filed and recorded
County of _____, 19____, at _____ M.
In Docket No. _____, Page _____, at the request of _____

Fee No.:

When recorded mail to:

Witness my hand and official seal.

County Recorder

Fee: \$

By _____

Deputy Recorder

NOTICE OF MINING CLAIM LOCATION

1. Location Amendment Relocation
2. Placer Lode Millsite

RECEIVED
BLM.
ARIZONA STATE OFFICE
DEC 16 11 13 AM '97

3. The name and address of the Locator is

DAVE MCGEE Paul Helmick
Name

P.O. BOX 332
Address

Oracle ARIZONA 85623
City State Zip

4. The name of the claim is Stove Lid #1
5. The date of the location is Nov. 20, 1997
6. The claim is 1500 feet long and 600 feet wide. The distance from the Location monument to each end of the claim is 20 feet in a North direction and 1480 feet in a South direction.
7. The general course of the claim is from the NORTH to the South.
8. The location of the claim is in Section 22 & 23, Township 10 S, Range 15 E
G&SRB&M, Canyon del Oro Mining District, Pinal County, Arizona.
9. If amending or relocating, the previous claim name was Stove Lid #1
_____ recorded in Docket 1044, Book 555,
canyon del Oro Mining District, Pinal County, Arizona.
10. The location of the claim with reference to a natural object or permanent monument is _____
This notice is posted 20 feet south of the North
End Center monument of the claim From here
the N 1/4 CORNER of Sec 22 bears N 83° W approx
2700 feet
this claim encompasses portions of
& the NW 1/4 of Sec 23 and the NE 1/4 of Sec
22

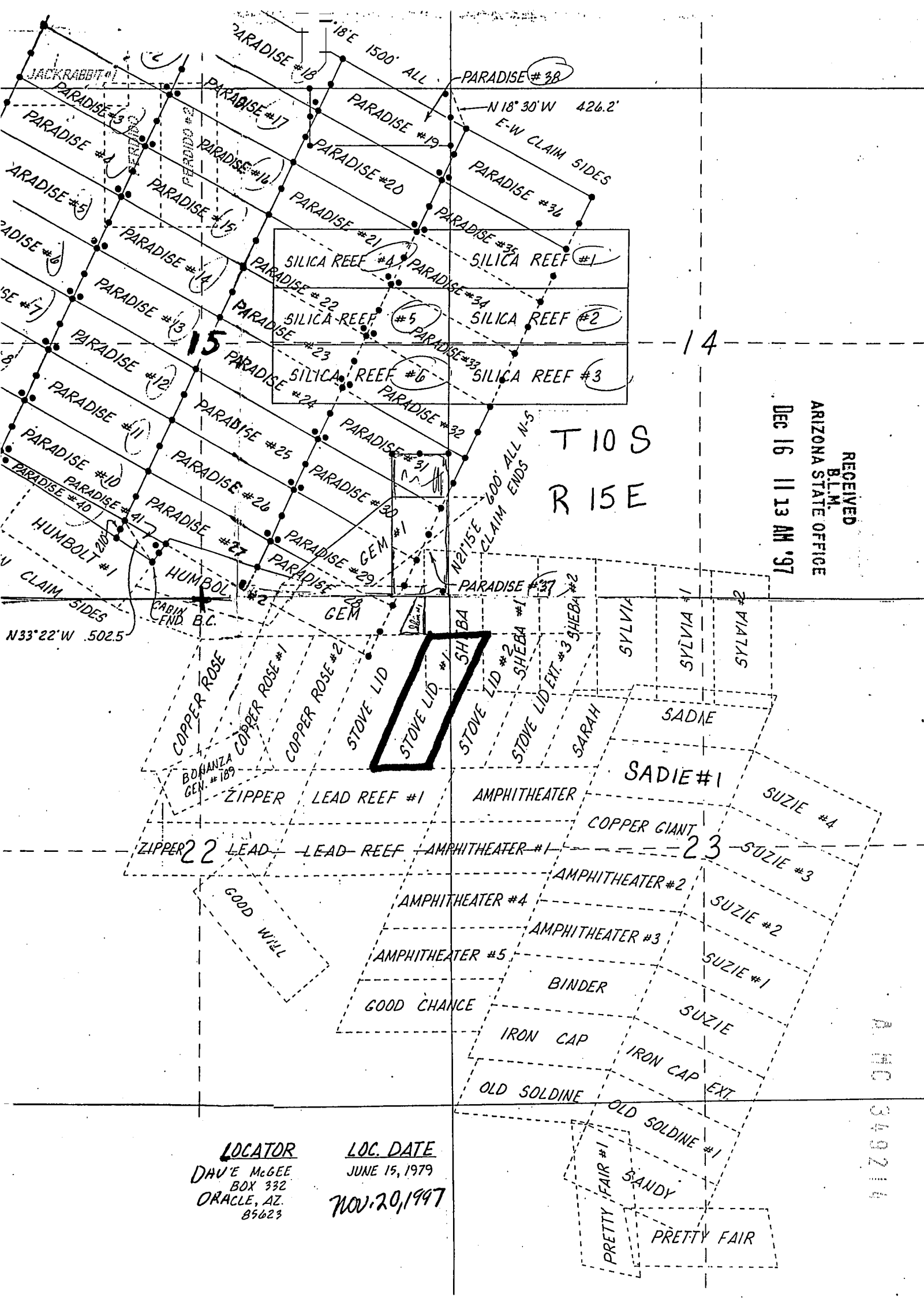
Date

Nov. 20, 1997

Dave McGee

Signature

AR 349714



RECEIVED
 B.L.M.
 ARIZONA STATE OFFICE
 DEC 16 11 13 AM '97

T 10 S
 R 15 E

LOCATOR
 DAVE MCGEE
 BOX 332
 ORACLE, AZ.
 85623

LOC. DATE
 JUNE 15, 1979
 NOV. 20, 1997

A.M.C. 349214

STATE OF ARIZONA, } ss. I hereby certify that the within instrument was filed and recorded
County of _____, 19____, at _____ M.
In Docket No. _____, Page _____, at the request of _____

Fee No.:

When recorded mail to:

Witness my hand and official seal.

County Recorder

Fee: \$

By _____

Deputy Recorder

NOTICE OF MINING CLAIM LOCATION

1. Location Amendment Relocation
2. Placer Lode Millsite Inheritant site

3. The name and address of the Locator is

Dave McGee Paul Helmick
Name
P.O. Box 332
Address
Oracle ARIZONA 85623
City State Zip

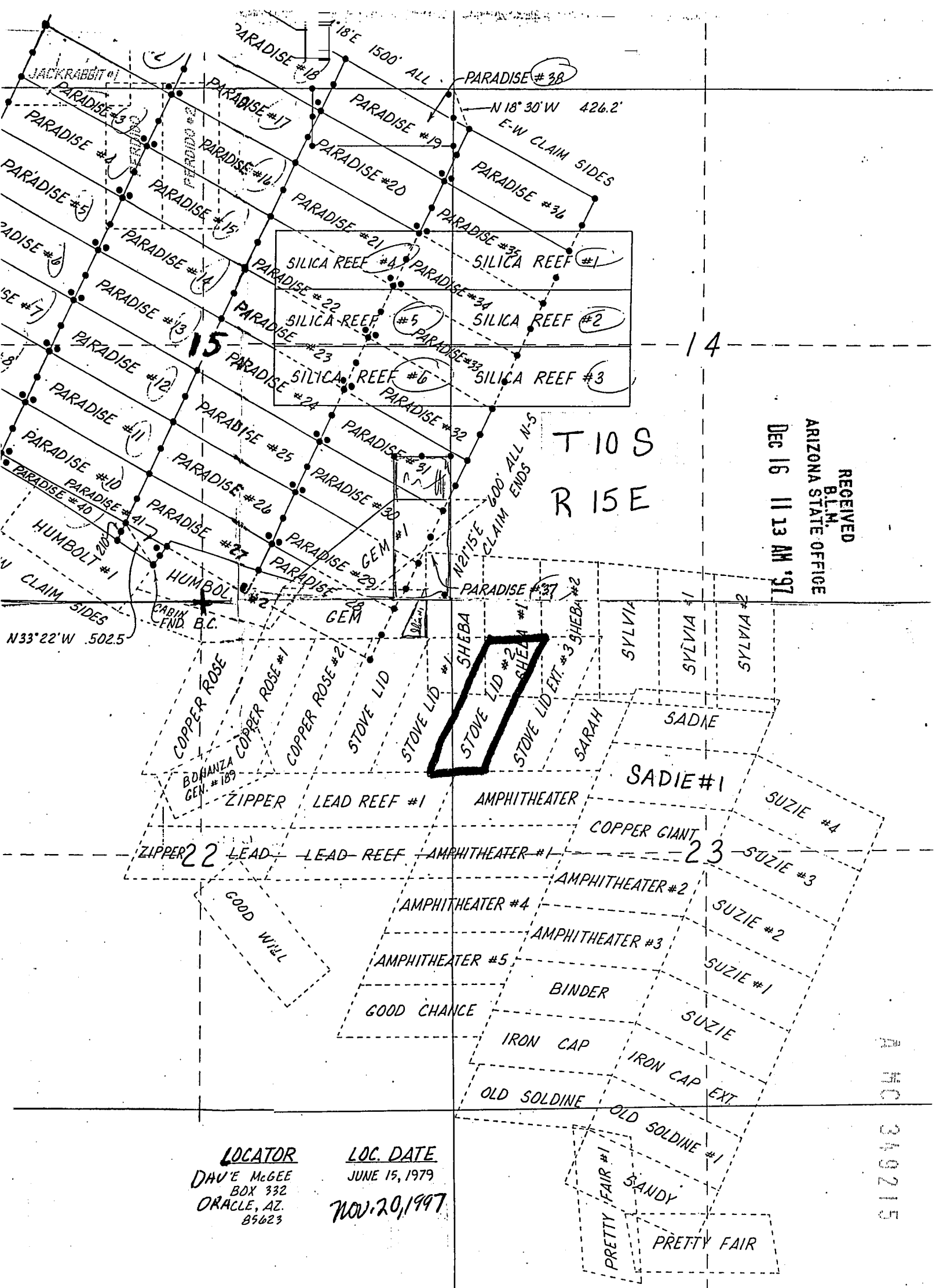
RECEIVED
BLM
ARIZONA STATE OFFICE
DEC 16 11 13 AM '97

4. The name of the claim is STOVE LID #2
5. The date of the location is NOV. 20, 1997
6. The claim is 1500 feet long and 600 feet wide. The distance from the Location monument to each end of the claim is 20 feet in a North direction and 1480 feet in a South direction.
7. The general course of the claim is from the North to the South.
8. The location of the claim is in Section 22 & 23, Township 10S, Range 15E G&SRB&M, Canyon del Oro Mining District, Pinal County, Arizona.
9. If amending or relocating, the previous claim name was Stove Lid #2 recorded in Docket 1044, Book 557, Canyon del Oro Mining District, Pinal County, Arizona.
10. The location of the claim with reference to a natural object or permanent monument is This notice is posted 20 feet south of the North End Center monument of the claim, From here the North 1/4 CORNER of Sec 22 bears N 84° 30' W approx 3350 feet
This claim encompasses portions of the NW Sec 23 and the NE 1/4 Sec 22 T10S R15E

Date Nov. 20, 1997

Dave McGee
Signature

ARIZONA STATE OFFICE



RECEIVED
 B.L.M.
 ARIZONA STATE OFFICE
 DEC 16 11 13 AM '97

T I O S
 R I S E

LOCATOR
 DAVE MCGEE
 BOX 332
 ORACLE, AZ.
 85623

LOC. DATE
 JUNE 15, 1979
 NOV. 20, 1997

A H C 349215

STATE OF ARIZONA, } ss. I hereby certify that the within instrument was filed and recorded
County of _____, 19____, at _____ M.
In Docket No. _____, Page _____, at the request of _____

Fee No.:

When recorded mail to:

Witness my hand and official seal.

County Recorder

Fee: \$

By _____

Deputy Recorder

NOTICE OF MINING CLAIM LOCATION

1. Location Amendment Relocation
2. Placer Lode Millsite

RECEIVED
B.L.M.
ARIZONA STATE OFFICE
DEC 16 11 13 AM '97
 Tunnel site

3. The name and address of the Locator is

DAVE MCGEE PAUL Helmick
Name

P.O. Box 332
Address

Oracle ARIZONA 85623
City State Zip

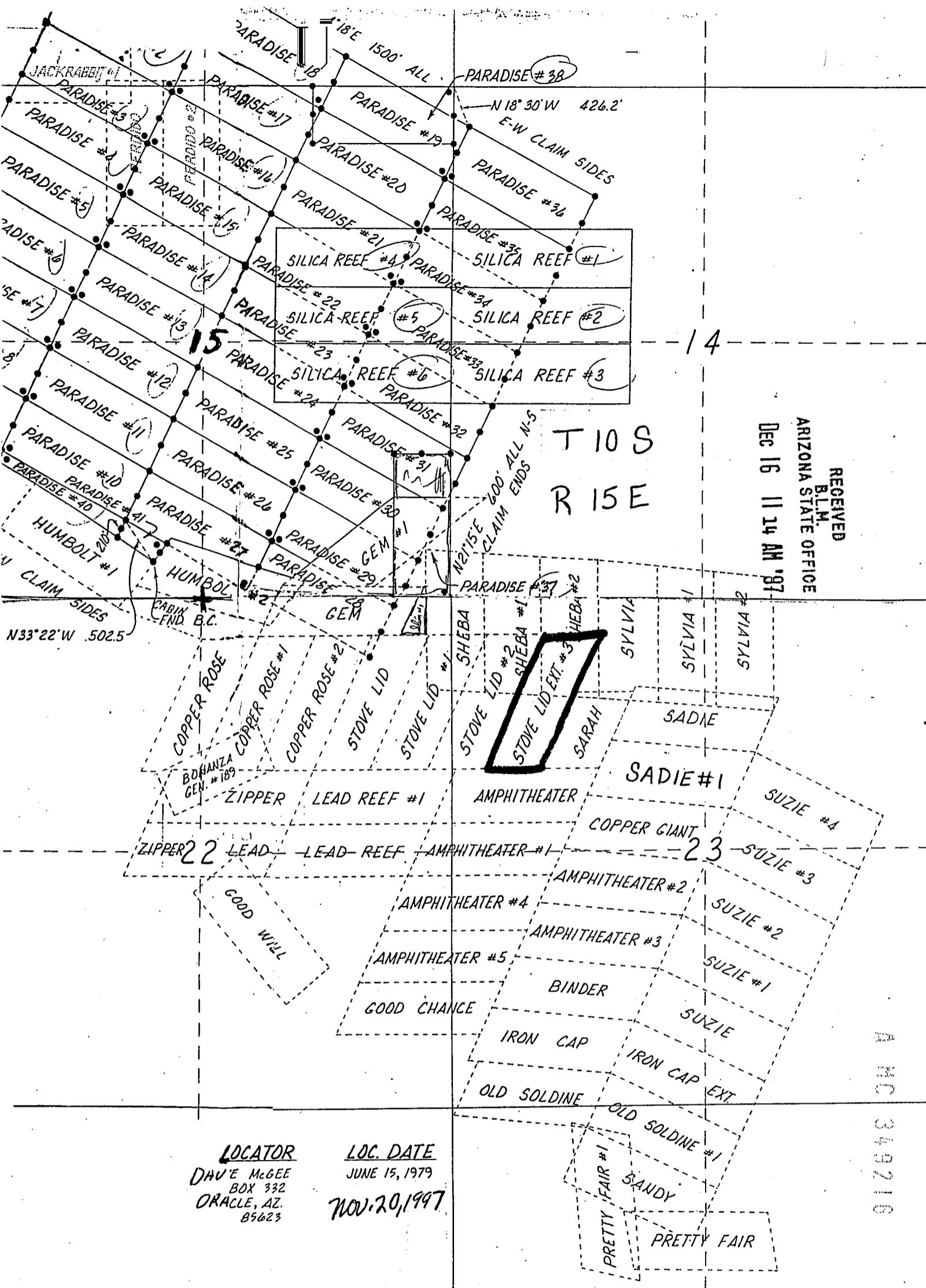
4. The name of the claim is STOVE LID EXT. #3
5. The date of the location is Nov. 20, 1997
6. The claim is 1500 feet long and 600 feet wide. The distance from the Location monument to each end of the claim is 20 feet in a North direction and 1480 feet in a South direction.
7. The general course of the claim is from the North to the South.
8. The location of the claim is in Section 23, Township 10 S, Range 15 E G&SRB&M, Canyon del Oro Mining District, Pinal County, Arizona.
9. If amending or relocating, the previous claim name was STOVE LID EXT #3 recorded in Docket 1044, Book 559, Canyon del Oro Mining District, Pinal County, Arizona.
10. The location of the claim with reference to a natural object or permanent monument is This Notice is posted 20 feet south of the North End Center monument of the claim From here the North 1/4 CORNER ^{of Sec 22} bears N86°30' W approx 3875 feet
This claim encompasses portions of the NW 1/4 of Sec 23 T10 S R15 E

Date

Nov. 20, 1997

Dave McGee
Signature

ARIZONA STATE OFFICE
DEC 16 11 13 AM '97



RECEIVED
 B.L.M.
 ARIZONA STATE OFFICE
 DEC 16 11 14 AM '97

T 10 S
 R 15 E

LOCATOR
 DAVE MCGEE
 BOX 332
 ORACLE, AZ.
 85623

LOC. DATE
 JUNE 15, 1979
 NOV. 20, 1997

A HC 349216

STATE OF ARIZONA, } ss. I hereby certify that the within instrument was filed and recorded | Fee No.:
County of _____
In Docket No. _____, Page _____



OFFICIAL RECORDS OF
PINAL COUNTY RECORDER
KATHLEEN C. FELIX

When recorded mail to:

Dave McGee

Witness

DATE: 12/01/97 TIME: 1032
FEE: 10.00
PAGES: 2
FEE NO: 1997-041217

By _____

NOTICE OF MINING CLAIM LOCATION

- Location Amendment Relocation
- Placer Lode Millsite Tunnelsite
- The name and address of the Locator is

DAVE MCGEE Paul Helmick

Name

P.O. Box 332

Address

Oracle

City

ARIZONA

State

85623

Zip

- The name of the claim is Suzie #1
- The date of the location is Nov. 20, 1997
- The claim is 1500 feet long and 600 feet wide. The distance from the Location monument to each end of the claim is 20 feet in a Northwest direction and 1480 feet in a South east direction.
- The general course of the claim is from the SE to the NW.
- The location of the claim is in Section 23, Township 10S, Range 15E
G&SRB&M, Canyon del Oro Mining District, Pinal County, Arizona.
- If amending or relocating, the previous claim name was Suzie #1
_____ recorded in Docket 1047, Book 573,
Canyon del Oro Mining District, Pinal County, Arizona.
- The location of the claim with reference to a natural object or permanent monument is _____
This notice is posted 20 feet in a SE direction
from the NW End Center monument of the claim
from here the North 1/4 corner of Sec 22 bears
N54°30'W approx 6000 feet
this claim encompasses portions of the SW 1/4 and
SE 1/4 of Sec 23 T 10S R 15E

Date

Nov. 20, 1997

Dave McGee

Signature

STATE OF ARIZONA, } I hereby certify that the within instrument was filed and recorded
County of _____ } ss. _____, 19____, at _____ M.
In Docket No. _____, Page _____, at the request of _____

Fee No.:

When recorded mail to:

Witness my hand and official seal.

County Recorder

Fee: \$

By _____

Deputy Recorder

NOTICE OF MINING CLAIM LOCATION

1. Location Amendment Relocation
2. Placer Lode Millsite Tunnel
3. The name and address of the Locator is

DAVE McGEE Paul Helmick
Name

P.O. Box 332
Address

Oracle
City

ARIZONA
State

85623
Zip

RECEIVED
D.L.M.
ARIZONA STATE OFFICE
DEC 16 11 11 AM '97

4. The name of the claim is SUZIE #1
5. The date of the location is Nov. 20, 1997
6. The claim is 1500 feet long and 600 feet wide. The distance from the Location monument to each end of the claim is 20 feet in a Northwest direction and 1480 feet in a South east direction.
7. The general course of the claim is from the SE to the NW.
8. The location of the claim is in Section 23, Township 10S, Range 15E G&SRB&M, Canyon del Oro Mining District, Pinal County, Arizona.
9. If amending or relocating, the previous claim name was SUZIE #1 recorded in Docket 1044, Book 573, Canyon del Oro Mining District, Pinal County, Arizona.

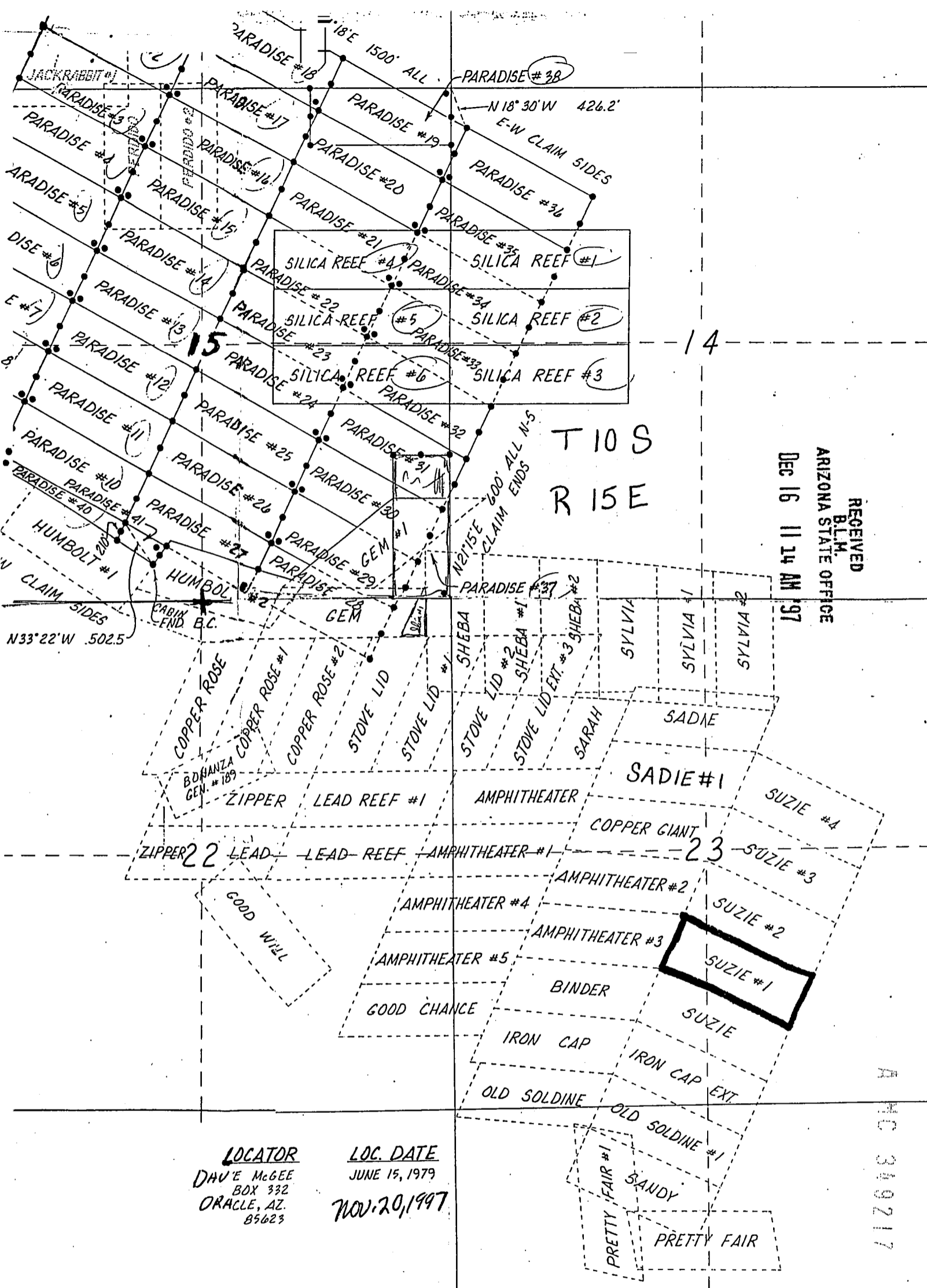
10. The location of the claim with reference to a natural object or permanent monument is This notice is posted 20 feet in a SE direction from the NW End Center monument of the claim from here the North 1/4 corner of Sec 22 bears N 54° 35' W approx 6000 feet this claim encompasses portions of the SW 1/4 and SE 1/4 of Sec 23 T 10S R 15E

Date

Nov. 20, 1997

Dave McGee
Signature

ARIZONA STATE OFFICE
DEC 16 11 11 AM '97



RECEIVED
 B.L.M.
 ARIZONA STATE OFFICE
 DEC 16 11 14 AM '97

T10S
 R15E

LOCATOR
 DAU'E MCGEE
 BOX 332
 ORACLE, AZ.
 85623

LOC. DATE
 JUNE 15, 1979
 NOV. 20, 1997

A MC 349217

STATE OF ARIZONA, } ss. I hereby certify that the within instrument was filed and recorded | Fee No.:

County of _____

In Docket No. _____ Page _____



OFFICIAL RECORDS OF PINAL COUNTY RECORDER

KATHLEEN C. FELIX

When recorded mail to:

Dave McGee

With _____

DATE: 12/01/97 TIME: 1032
FEE : 10.00
PAGES: 2
FEE NO: 1997-041216

By _____

NOTICE OF MINING CLAIM LOCATION

- 1. Location Amendment Relocation
- 2. Placer Lode Millsite Tunnelsite

3. The name and address of the Locator is

DAVE MCGEE PAUL HELMICK
Name

P.O. Box 332
Address

Oracle
City

ARIZONA
State

85623
Zip

4. The name of the claim is SUZIE #2

5. The date of the location is NOV. 20, 1997

6. The claim is 1500 feet long and 600 feet wide. The distance from the Location monument to each end of the claim is 20 feet in a North west direction and 1480 feet in a South east direction.

7. The general course of the claim is from the SE to the NW

8. The location of the claim is in Section 23, Township 10S, Range 15E
G&SRB&M, Canyon del Oro Mining District, Pinal County, Arizona.

9. If amending or relocating, the previous claim name was SUZIE #2
recorded in Docket 1044, Book 575,
Canyon del Oro Mining District, Pinal County, Arizona.

10. The location of the claim with reference to a natural object or permanent monument is _____
This notice is posted 20 feet South east from the NW End CENTER monument of the claim from here the North 1/4 CORNER of Sec 22 bears N 61° 30' W approx 5900 feet
This claim encompasses portions of the SW 1/4 and SE 1/4 of Sec 23 T10S R15E

Date NOV. 20, 1997

Dave McGee
Signature

STATE OF ARIZONA, } ss. I hereby certify that the within instrument was filed and recorded
County of _____, 19____, at _____ M.
In Docket No. _____, Page _____, at the request of _____

Fee No.:

When recorded mail to:

Witness my hand and official seal.

County Recorder

Fee: \$

By _____

Deputy Recorder

NOTICE OF MINING CLAIM LOCATION

- 1. Location Amendment Relocation
- 2. Placer Lode Millsite Tunnelsite
- 3. The name and address of the Locator is

RECEIVED
BLM
ARIZONA STATE OFFICE
DEC 16 11 12 AM '97

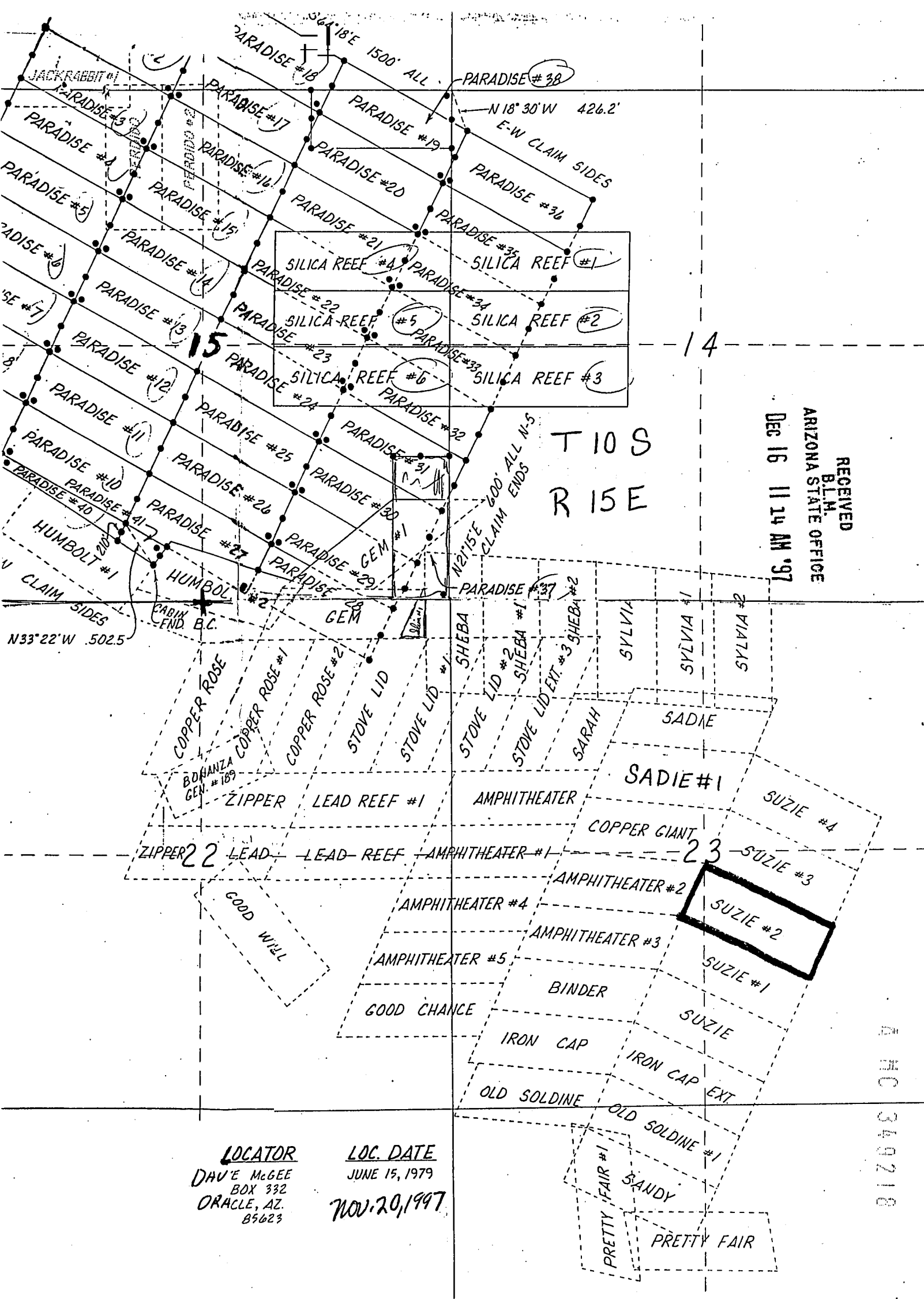
DAYE MCGEE PAUL Helmick
Name
P.O. Box 332
Address
Oracle Arizona 85623
City State Zip

- 4. The name of the claim is Suzie #2
- 5. The date of the location is Nov. 20, 1997
- 6. The claim is 1500 feet long and 600 feet wide. The distance from the Location monument to each end of the claim is 20 feet in a North west direction and 1480 feet in a South east direction.
- 7. The general course of the claim is from the SE to the NW
- 8. The location of the claim is in Section 23, Township 10 S, Range 15 E
G&SRB&M, Canyon del Oro Mining District, Pinal County, Arizona.
- 9. If amending or relocating, the previous claim name was Suzie #2
recorded in Docket 1044, Book 575,
Canyon del Oro Mining District, Pinal County, Arizona.
- 10. The location of the claim with reference to a natural object or permanent monument is
This notice is posted 20 feet south east from
the NW End CENTER monument of the claim
from here the North 1/4 CORNER of Sec 22
bears N 61°30' W approx 5900 feet
This claim encompasses portions of the SW 1/4
and SE 1/4 of Sec 23 T10S R15E

Date Nov. 20, 1997

Dave Mc Gee
Signature

7 MC 349218



RECEIVED
 B.L.M.
 ARIZONA STATE OFFICE
 DEC 16 11 14 AM '97

TIO S
 RISE

LOCATOR
 DAVE MCGEE
 BOX 332
 ORACLE, AZ.
 85623

LOC. DATE
 JUNE 15, 1979
 NOV. 20, 1997

A HC 349210

STATE OF ARIZONA, } ss. I hereby certify that the within instrument was filed and recorded

Fee No.:

County of _____

In Docket No. _____ Page _____



OFFICIAL RECORDS OF PINAL COUNTY RECORDER

KATHLEEN C. FELIX

When recorded mail to:

Dave McGee

With

DATE: 12/01/97 TIME: 1032

FEE: 10.00

PAGES: 2

FEE NO: 1997-041215

By

NOTICE OF MINING CLAIM LOCATION

- 1. Location Amendment Relocation
- 2. Placer Lode Millsite Tunnelsite
- 3. The name and address of the Locator is

DAVE MCGEE PAUL HELMICK

Name

P.O. Box 332

Address

Oracle

ARIZONA

85623

City

State

Zip

- 4. The name of the claim is Suzie #3
- 5. The date of the location is Nov. 20, 1997
- 6. The claim is 1500 feet long and 600 feet wide. The distance from the Location monument to each end of the claim is 20 feet in a NORTHWEST direction and 1480 feet in a South east direction.
- 7. The general course of the claim is from the Northwest to the Southeast.
- 8. The location of the claim is in Section 23, Township 10S, Range 15E.
G&SRB&M, canyon del oro Mining District, Pinal County, Arizona.
- 9. If amending or relocating, the previous claim name was Suzie #3
_____ recorded in Docket 1044, Book 577,
canyon del Oro Mining District, Pinal County, Arizona.
- 10. The location of the claim with reference to a natural object or permanent monument is _____
this notice is posted 20 feet south of the NW End
Center Monument of the claim from here North 1/4
CORNER of Sec 22 bears N 66° W approx. 5950
feet
This claim encompasses portions of the NE 1/4
and SE 1/4 of sec 23 T10S R 15E

Date Nov. 20, 1997

Dave McGee
Signature

STATE OF ARIZONA, } I hereby certify that the within instrument was filed and recorded
County of _____ } ss. _____, 19____, at _____ M.
In Docket No. _____, Page _____, at the request of _____

Fee No.:

When recorded mail to:

Witness my hand and official seal.

County Recorder

Fee: \$

By _____

Deputy Recorder

NOTICE OF MINING CLAIM LOCATION

1. Location Amendment Relocation
 2. Placer Lode Millsite

3. The name and address of the Locator is

DAVE MCGEE PAUL HELMICK
Name

P.O. Box 332
Address

Oracle ARIZONA 85623
City State Zip

RECEIVED
B.L.M.
ARIZONA STATE OFFICE
DECEMBER 11 14 AM '97

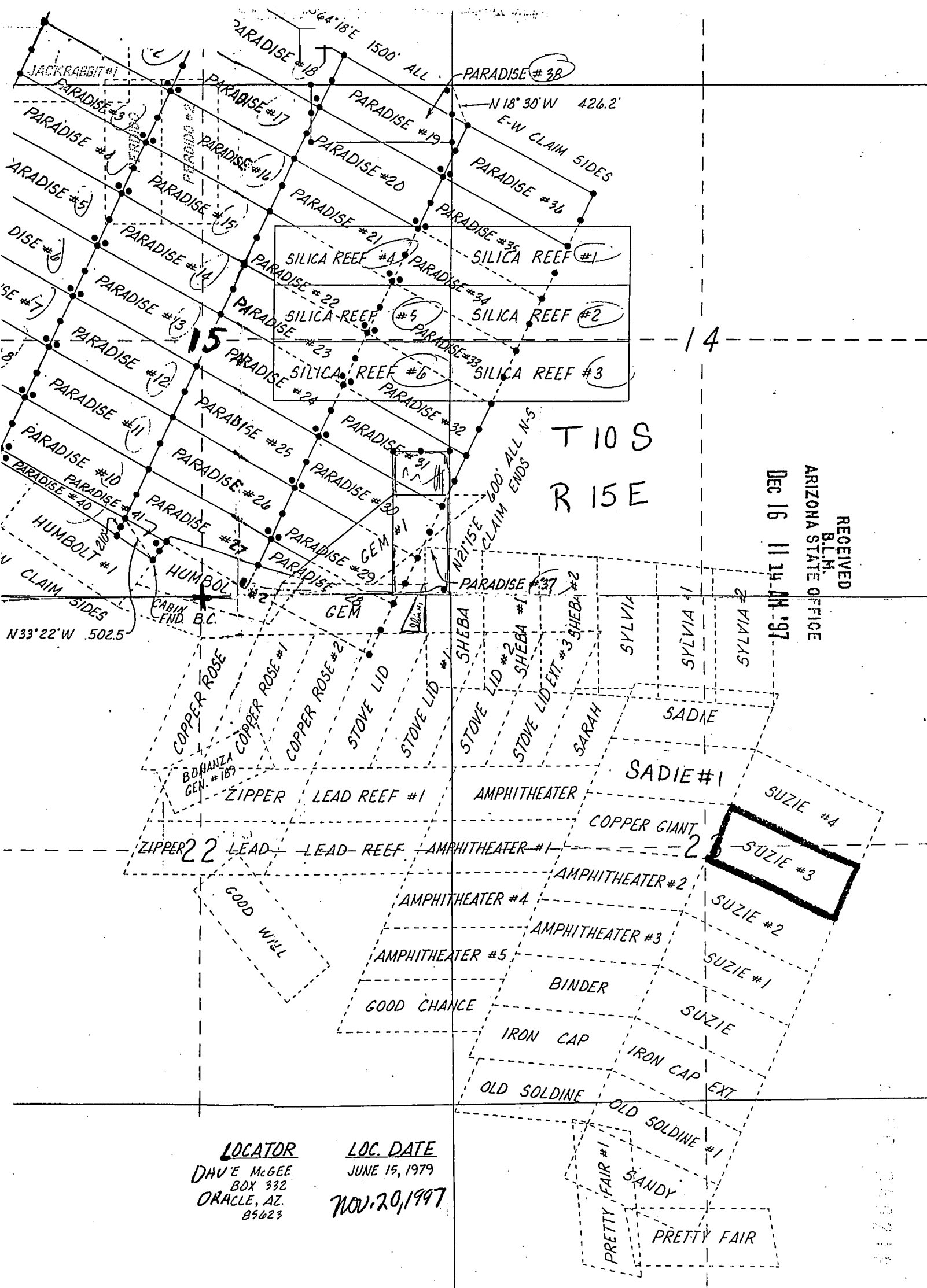
4. The name of the claim is Suzie #3
 5. The date of the location is Nov. 20, 1997
 6. The claim is 1500 feet long and 600 feet wide. The distance from the Location monument to each end of the claim is 20 feet in a NORTHWEST direction and 1480 feet in a southeast direction.
 7. The general course of the claim is from the Northwest to the Southeast.
 8. The location of the claim is in Section 23, Township 10S, Range 15E G&SRB&M, canyon del oro Mining District, Pinal County, Arizona.
 9. If amending or relocating, the previous claim name was Suzie #3
 _____ recorded in Docket 1044, Book 577,
canyon del Oro Mining District, Pinal County, Arizona.

10. The location of the claim with reference to a natural object or permanent monument is
This notice is posted 20 feet south of the NW End center monument of the claim from here North 1/4 CORNER of Sec 22 bears N 66° W approx 5950 feet
This claim encompasses portions of the NE 1/4 and SE 1/4 of Sec 23 T10S R15E

Date Nov. 20, 1997

Dave McGee
Signature

ARIZONA 349219



RECEIVED
 BLM
 ARIZONA STATE OFFICE
 DEC 16 11 14 AM '97

T10S
 R15E

LOCATOR
 DAVE MCGEE
 BOX 332
 ORACLE, AZ.
 85623

LOC. DATE
 JUNE 15, 1979
 NOV. 20, 1997

117000118

STATE OF ARIZONA, } ss.

I hereby certify that the within instrument was filed and recorded | Fee No.:

County of _____

In Docket No. _____, Page _____



OFFICIAL RECORDS OF PINAL COUNTY RECORDER

KATHLEEN C. FELIX

When recorded mail to:

Dave McGee

DATE: 12/01/97 TIME: 1032
FEE : 10.00
PAGES: 2
FEE NO: 1997-041214

NOTICE OF MINING CLAIM LOCATION

- 1. Location Amendment Relocation
- 2. Placer Lode Millsite Tunnelsite
- 3. The name and address of the Locator is

DAVE MCGEE Paul Helmick

Name

P.O. Box 332

Address

Oracle

City

ARIZONA

State

85623

Zip

4. The name of the claim is SUZIE #4

5. The date of the location is NOV. 20, 1997

6. The claim is 1500 feet long and 600 feet wide. The distance from the Location monument to each end of the claim is 200 feet in a Northwest direction and 1480 feet in a southeast direction.

7. The general course of the claim is from the NW to the SE.

8. The location of the claim is in Section 23, Township 10S, Range 15E

G&SRB&M, Canyon del Oro Mining District, Pinal County, Arizona.

9. If amending or relocating, the previous claim name was Suzie #4

_____ recorded in Docket 1044, Book 579.

canyon del oro Mining District, Pinal County, Arizona.

10. The location of the claim with reference to a natural object or permanent monument is _____

This notice is posted 20 feet south of the NW 1/4
End center Monument of the claim. From here
the North 1/4 corner of sec 22 bears N 77° W
approx 5950 feet

This claim encompasses portions of the NE 1/4 and
SE 1/4 of sec 23

Date NOV. 20, 1997

Dave McGee
Signature

STATE OF ARIZONA, } ss. I hereby certify that the within instrument was filed and recorded
County of _____, 19____, at _____ M.
In Docket No. _____, Page _____, at the request of _____

Fee No.:

When recorded mail to:

Witness my hand and official seal.

County Recorder

Fee: \$

By _____

Deputy Recorder

NOTICE OF MINING CLAIM LOCATION

1. Location Amendment Relocation
2. Placer Lode Millsite Tunnels

3. The name and address of the Locator is

DAVE McGEE Paul Helmick
Name

P.O. Box 332
Address

Oracle
City

ARIZONA
State

85623
Zip

RECEIVED
BLM
ARIZONA STATE OFFICE
DEC 16 11 14 AM '97

RECEIVED

ARIZONA 349270

4. The name of the claim is SUZIE #4

5. The date of the location is Nov. 20, 1997

6. The claim is 1500 feet long and 600 feet wide. The distance from the Location monument to each end of the claim is 20 feet in a Northwest direction and 1480 feet in a southeast direction.

7. The general course of the claim is from the NW to the SE

8. The location of the claim is in Section 23, Township 10S, Range 15E
G&SRB&M, Canyon del Oro Mining District, Pinal County, Arizona.

9. If amending or relocating, the previous claim name was Suzie #4

_____ recorded in Docket 1044, Book 579,
canyon del oro Mining District, Pinal County, Arizona.

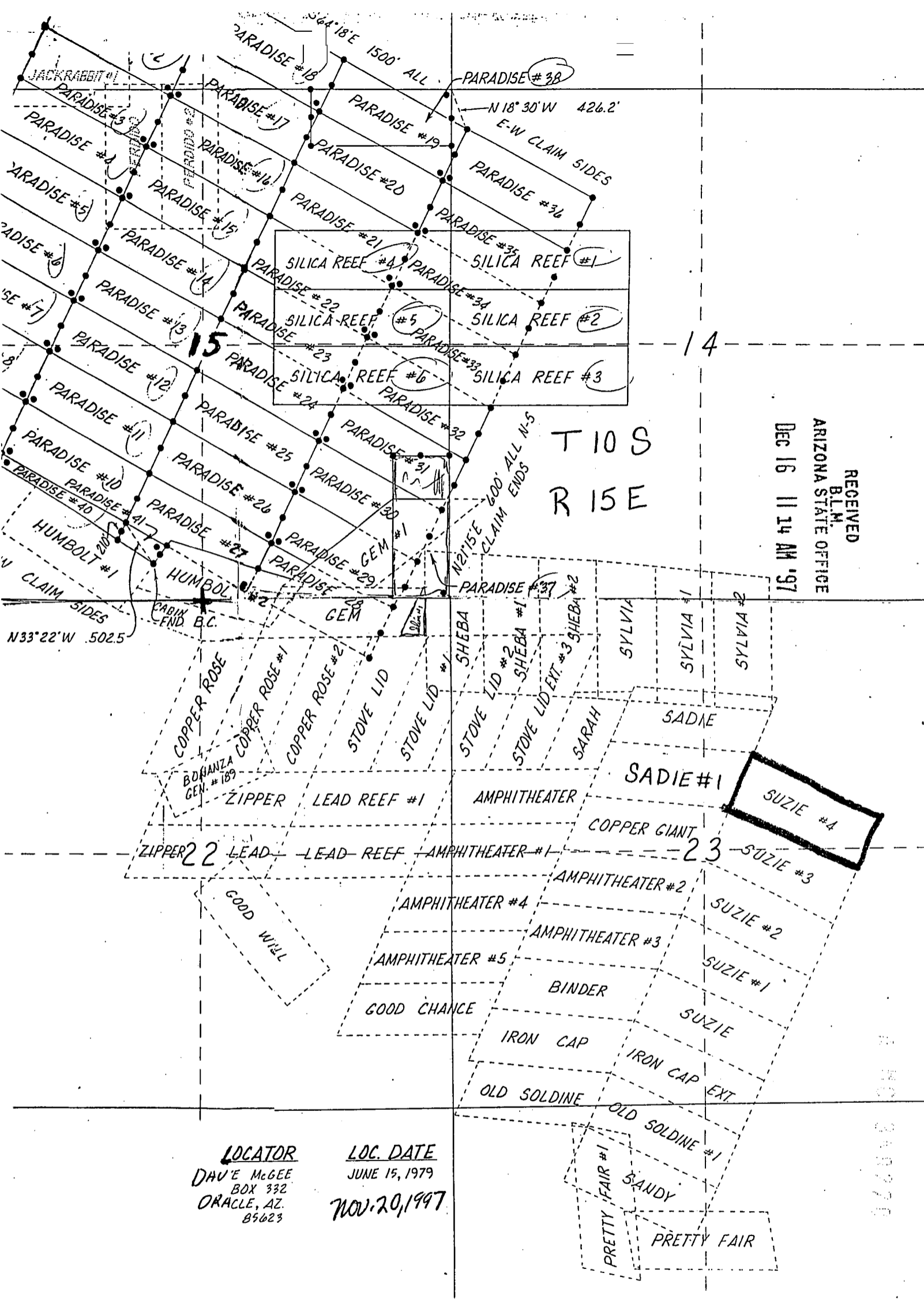
10. The location of the claim with reference to a natural object or permanent monument is _____

This notice is posted 20 feet south of the NW
End center Monument of the claim. From here
the North 1/4 corner of Sec 22 bears N 77° W
approx 5950 feet

This claim encompasses portions of the NE 1/4 and
SE 1/4 of Sec 23

Date Nov. 20, 1997

Dave McGee
Signature



RECEIVED
 BLM
 ARIZONA STATE OFFICE
 DEC 16 11 14 AM '97

T 10 S
 R 15 E

LOCATOR
 DAVE MCGEE
 BOX 332
 ORACLE, AZ.
 85623

LOC. DATE
 JUNE 15, 1979
 NOV. 20, 1997

340270

STATE OF ARIZONA, } ss.

I hereby certify that the within instrument was filed and recorded Fee No.:

County of _____

In Docket No. _____, Page _____



OFFICIAL RECORDS OF
PINAL COUNTY RECORDER

KATHLEEN C. FELIX

When recorded mail to:

Dave McGee

With

DATE: 12/01/97 TIME: 1032

FEE: 10.00

PAGES: 2

FEE NO: 1997-041218

By

NOTICE OF MINING CLAIM LOCATION

1. Location Amendment Relocation
2. Placer Lode Millsite Tunnelsite
3. The name and address of the Locator is

DAVE McGEE PAUL HELMICK

Name

P.O. Box 332

Address

Oracle

City

ARIZONA

State

85623

Zip

4. The name of the claim is Suzie Ext.

5. The date of the location is Nov. 20, 1997

6. The claim is 1500 feet long and 600 feet wide. The distance from the Location monument to each end of the claim is 20 feet in a Northwest direction and 1480 feet in a Southeast direction.

7. The general course of the claim is from the SE to the NW

8. The location of the claim is in Section 23, Township 10S, Range 15E
G&SRB&M, Canyon del Oro Mining District, Pinal County, Arizona.

9. If amending or relocating, the previous claim name was Suzie Ext.

_____ recorded in Docket 1044, Book 571,
Canyon del Oro Mining District, Pinal County, Arizona.

10. The location of the claim with reference to a natural object or permanent monument is _____

This notice is posted 20 feet southeast from the NW End Center monument of the claim from here the North 1/4 CORNER of Sec 22 bears N48°30'W approx 6150 feet this claim encompasses portions of the SW 1/4 and SE 1/4 of Sec 23 T10S R15E

Date Nov. 20, 1997

Dave McGee

Signature

STATE OF ARIZONA, } ss. I hereby certify that the within instrument was filed and recorded
County of _____, 19____, at _____ M.
In Docket No. _____, Page _____, at the request of _____

Fee No.:

When recorded mail to:

Witness my hand and official seal.

County Recorder

Fee: \$

By _____

Deputy Recorder

NOTICE OF MINING CLAIM LOCATION

1. Location Amendment Relocation

2. Placer Lode Millsite

3. The name and address of the Locator is

DAVE McGEE PAUL HELMICK
Name

P.O. Box 332
Address

Oracle
City

ARIZONA
State

85623
Zip

4. The name of the claim is SUZIE EXT

5. The date of the location is NOV. 20, 1997

6. The claim is 1500 feet long and 600 feet wide. The distance from the Location monument to each end of the claim is 20 feet in a Northwest direction and 1480 feet in a Southeast direction.

7. The general course of the claim is from the SE to the NW.

8. The location of the claim is in Section 23, Township 10S, Range 15E
G&SRB&M, Canyon del Oro Mining District, Pinal County, Arizona.

9. If amending or relocating, the previous claim name was SUZIE EXT

_____ recorded in Docket 1044, Book 571,
Canyon del Oro Mining District, Pinal County, Arizona.

10. The location of the claim with reference to a natural object or permanent monument is _____

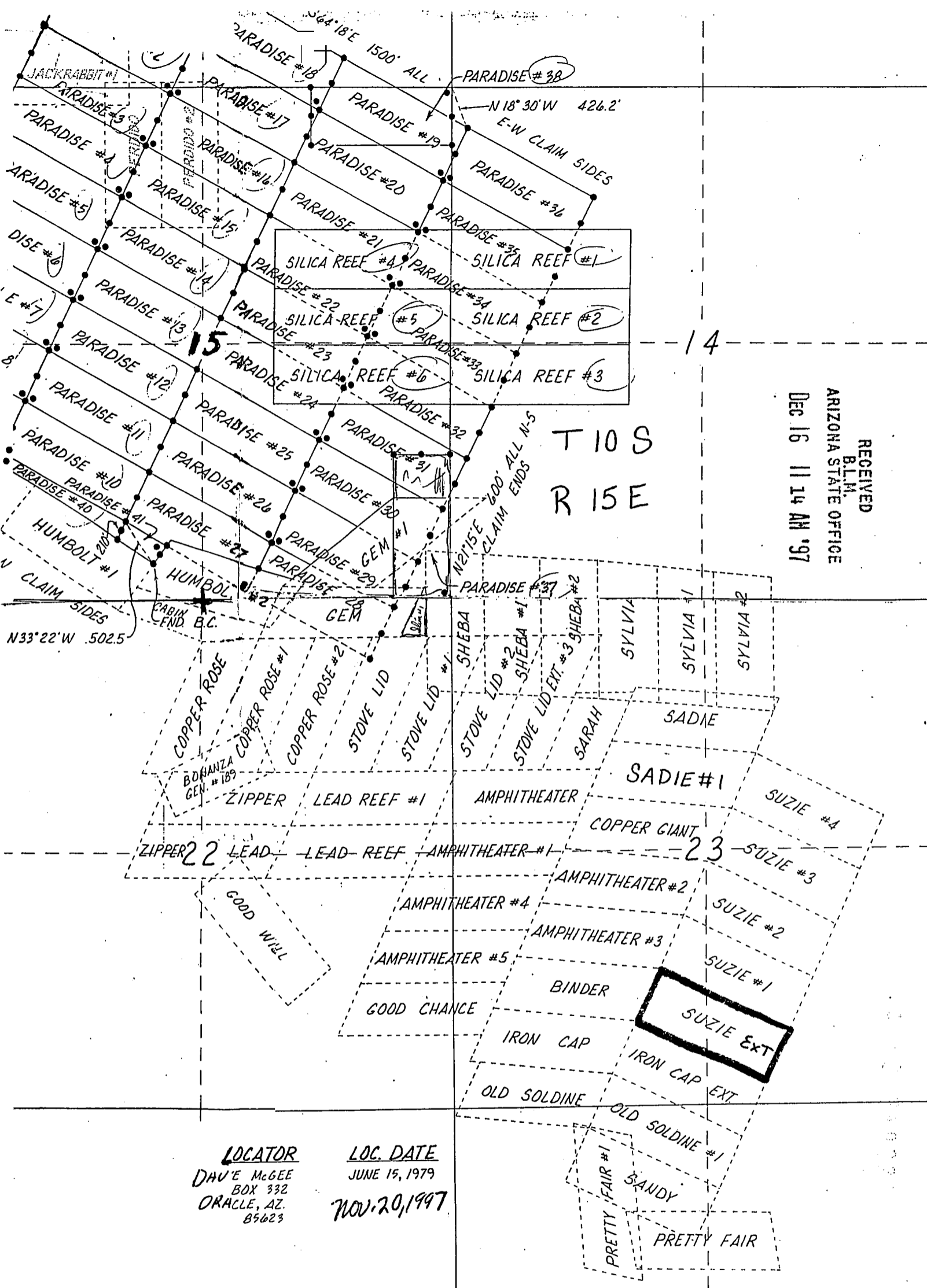
This notice is posted 20 feet southeast from the NW End Center monument of the claim from here the North 1/4 CORNER of Sec 22 bears N48°30'W approx 6150 feet this claim encompasses portions of the SW 1/4 and SE 1/4 of Sec 23 T10S R15E

Date NOV. 20, 1997

Dave McGee
Signature

RECEIVED
B.L.M.
ARIZONA STATE OFFICE
OCT 16 11 14 AM '97

7-110-340771



RECEIVED
 B.L.M.
 ARIZONA STATE OFFICE
 DEC 16 11 14 AM '97

T 10 S
 R 15 E

LOCATOR
 DAU'E MCGEE
 BOX 332
 ORACLE, AZ.
 85623

LOC. DATE
 JUNE 15, 1979
 NOV. 20, 1997

SUZIE EXT

STATE OF ARIZONA, } ss. I hereby certify that the within
County of _____
In Docket No. _____ Page _____



OFFICIAL RECORDS OF
PINAL COUNTY RECORDER

KATHLEEN C. FELIX

DATE: 12/01/97 TIME: 1032
FEE : 10.00
PAGES: 2
FEE NO: 1997-041183

When recorded mail to:

Dave McGee

Witness

By

Deputy Recorder

NOTICE OF MINING CLAIM LOCATION

- Location Amendment Relocation
- Placer Lode Millsite Tunnelsite
- The name and address of the Locator is

DAVE MCGEE PAUL HELMICK

Name

P.O. Box 332

Address

Oracle

City

ARIZONA

State

85623

Zip

- The name of the claim is Sylvia
- The date of the location is Nov. 20, 1997
- The claim is 1500 feet long and 600 feet wide. The distance from the Location monument to each end of the claim is 20 feet in a South direction and 1480 feet in a North direction.
- The general course of the claim is from the South to the North.
- The location of the claim is in Section 14 & 23, Township 10 S, Range 15 E G&SRB&M, Canyon del Oro Mining District, Pinal County, Arizona.
- If amending or relocating, the previous claim name was Sylvia recorded in Docket 1044, Book 581, Canyon del Oro Mining District, Pinal County, Arizona.
- The location of the claim with reference to a natural object or permanent monument is
This notice is posted 20 feet North of the South End Center monument of the claim From here the NORTH 1/4 CORNER of Sec 22 bears N 77° 30' W approx 4550 feet
This claim encompasses portions of the NW 1/4 of Sec 23 and the SW 1/4 Sec 14 T10S R15E

Date

Nov. 20, 1997

Dave McGee

Signature

STATE OF ARIZONA, } I hereby certify that the within instrument was filed and recorded
County of _____ } ss. _____, 19____, at _____ M.
In Docket No. _____, Page _____, at the request of _____

Fee No.:

When recorded mail to:

Witness my hand and official seal.

County Recorder

Fee: \$

By _____

Deputy Recorder

NOTICE OF MINING CLAIM LOCATION

RECEIVED
B.L.M.
ARIZONA STATE OFFICE
DEC 16 11 14 AM '97

- 1. Location Amendment Relocation
- 2. Placer Lode Millsite Tunnel

3. The name and address of the Locator is

DAVE MCGEE PAUL HELMICK
Name

P.O. Box 332
Address

Oracle ARIZONA 85623
City State Zip

4. The name of the claim is SYLVIA

5. The date of the location is Nov. 20, 1997

6. The claim is 1500 feet long and 600 feet wide. The distance from the Location monument to each end of the claim is 20 feet in a South direction and 1480 feet in a North direction.

7. The general course of the claim is from the South to the North.

8. The location of the claim is in Section 14223, Township 10 S, Range 15 E G&SRB&M, Canyon del Oro Mining District, Pinal County, Arizona.

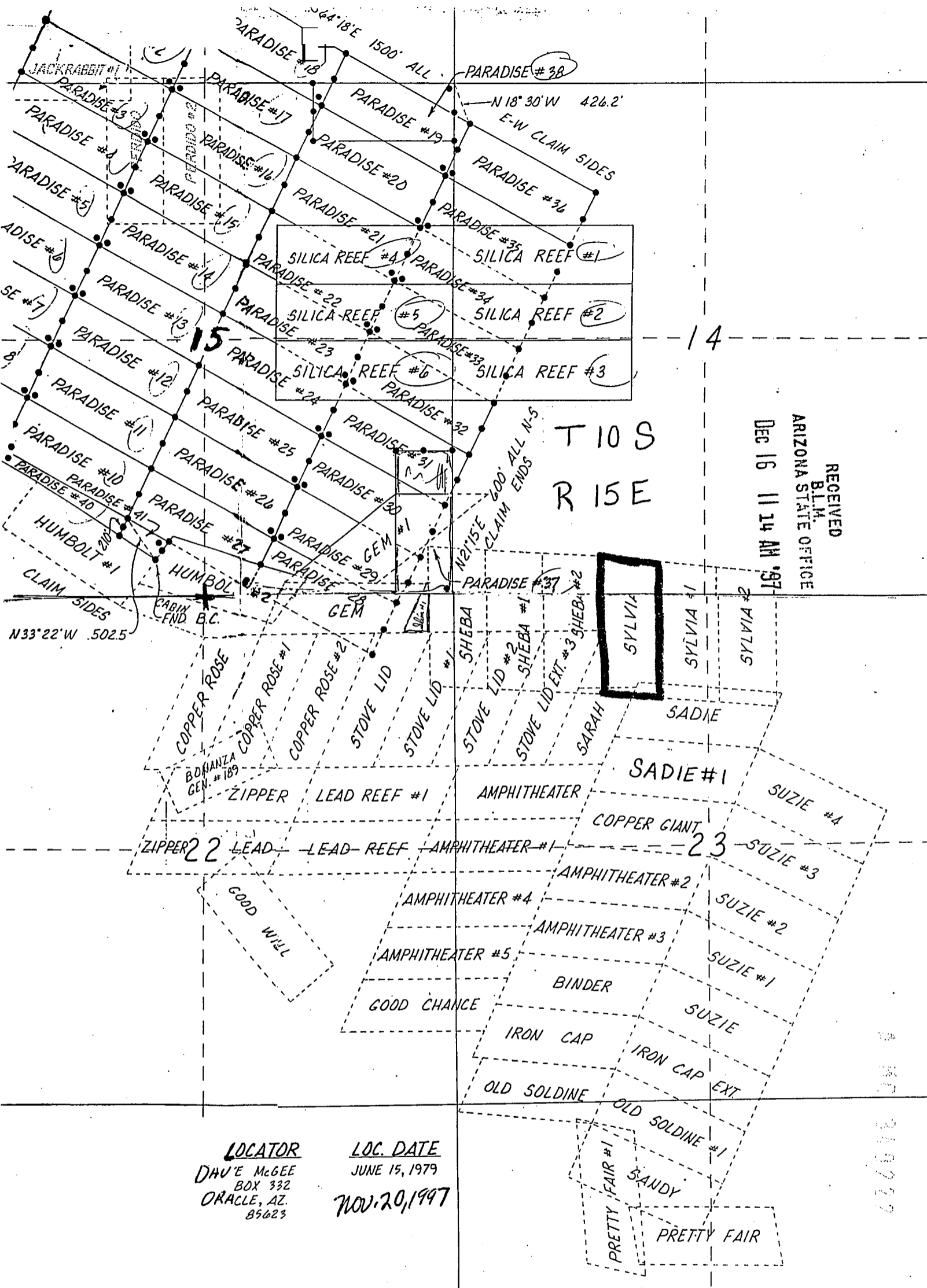
9. If amending or relocating, the previous claim name was SYLVIA recorded in Docket 1044, Book 581, Canyon del Oro Mining District, Pinal County, Arizona.

10. The location of the claim with reference to a natural object or permanent monument is This notice is posted 20 feet North of the South End Center monument of the claim From here the NORTH 1/4 CORNER of Sec 22 bears N 77° 30' w approx 4550 feet This claim encompasses portions of the NW 1/4 of Sec 23 and the SW 1/4 Sec 14 T10S R15E

Date Nov. 20, 1997

Dave McGee
Signature

100-349222



RECEIVED
 B.L.M.
 ARIZONA STATE OFFICE
 DEC 16 11 14 AM '97

T 10 S
 R 15 E

SYLVIA

LOCATOR
 DAVE McGEE
 BOX 332
 ORACLE, AZ.
 85623

LOC. DATE
 JUNE 15, 1979
 NOV. 20, 1997

210727

8

STATE OF ARIZONA, } ss. I hereby certify that the wit
County of _____
In Docket No. _____, Page _____



OFFICIAL RECORDS OF
PINAL COUNTY RECORDER

KATHLEEN C. FELIX

When recorded mail to:

Dave McGee

With

DATE: 12/01/97 TIME: 1032
FEE : 10.00
PAGES: 2
FEE NO: 1997-041184

By

Deputy Recorder

NOTICE OF MINING CLAIM LOCATION

1. Location Amendment Relocation
 2. Placer Lode Millsite Tunnelsite

3. The name and address of the Locator is

DAVE MCGEE Paul Helmick

Name

P.O. Box 332

Address

Oracle

City

ARIZONA

State

85623

Zip

4. The name of the claim is Sylvia #1
5. The date of the location is Nov. 20, 1997
6. The claim is 1500 feet long and 600 feet wide. The distance from the Location monument to each end of the claim is 20 feet in a South direction and 1480 feet in a North direction.
7. The general course of the claim is from the North to the South.
8. The location of the claim is in Section 14 & 23, Township 10S, Range 15E G&SRB&M, canyon del oro Mining District, Pinal County, Arizona.
9. If amending or relocating, the previous claim name was Sylvia #1 recorded in Docket 1044, Book 523, canyon del oro Mining District, Pinal County, Arizona.
10. The location of the claim with reference to a natural object or permanent monument is This notice is posted 20 feet North of the South End Center monument of the claim from here the N 1/4 corner bears N 79° W approx 5175 feet this claim encompasses portions of the NW 1/4 & NE 1/4, Sec 23 and the SW 1/4 & SE 1/4 Sec 14 T10S R15E

Date

Nov. 20, 1997

Dave McGee

Signature

STATE OF ARIZONA, } ss. I hereby certify that the within instrument was filed and recorded
County of _____, 19____, at _____ M.
In Docket No. _____, Page _____, at the request of _____

Fee No.:

When recorded mail to:

Witness my hand and official seal.

County Recorder

Fee: \$

By _____
Deputy Recorder

NOTICE OF MINING CLAIM LOCATION

- 1. Location Amendment Relocation
- 2. Placer Lode Millsite

RECEIVED
 B.L.M.
 ARIZONA STATE OFFICE
 DEC 16 11 14 AM '97

3. The name and address of the Locator is

DAVE MCGEE PAUL HELMICK
Name

P.O. Box 332
Address

Oracle ARIZONA 85623
City State Zip

4. The name of the claim is Sylvia #1

5. The date of the location is Nov. 20, 1997

6. The claim is 1500 feet long and 600 feet wide. The distance from the Location monument to each end of the claim is 20 feet in a South direction and 1480 feet in a North direction.

7. The general course of the claim is from the North to the South.

8. The location of the claim is in Section 14 & 23, Township 10S, Range 15E G&SRB&M, canyon del oro Mining District, Pinal County, Arizona.

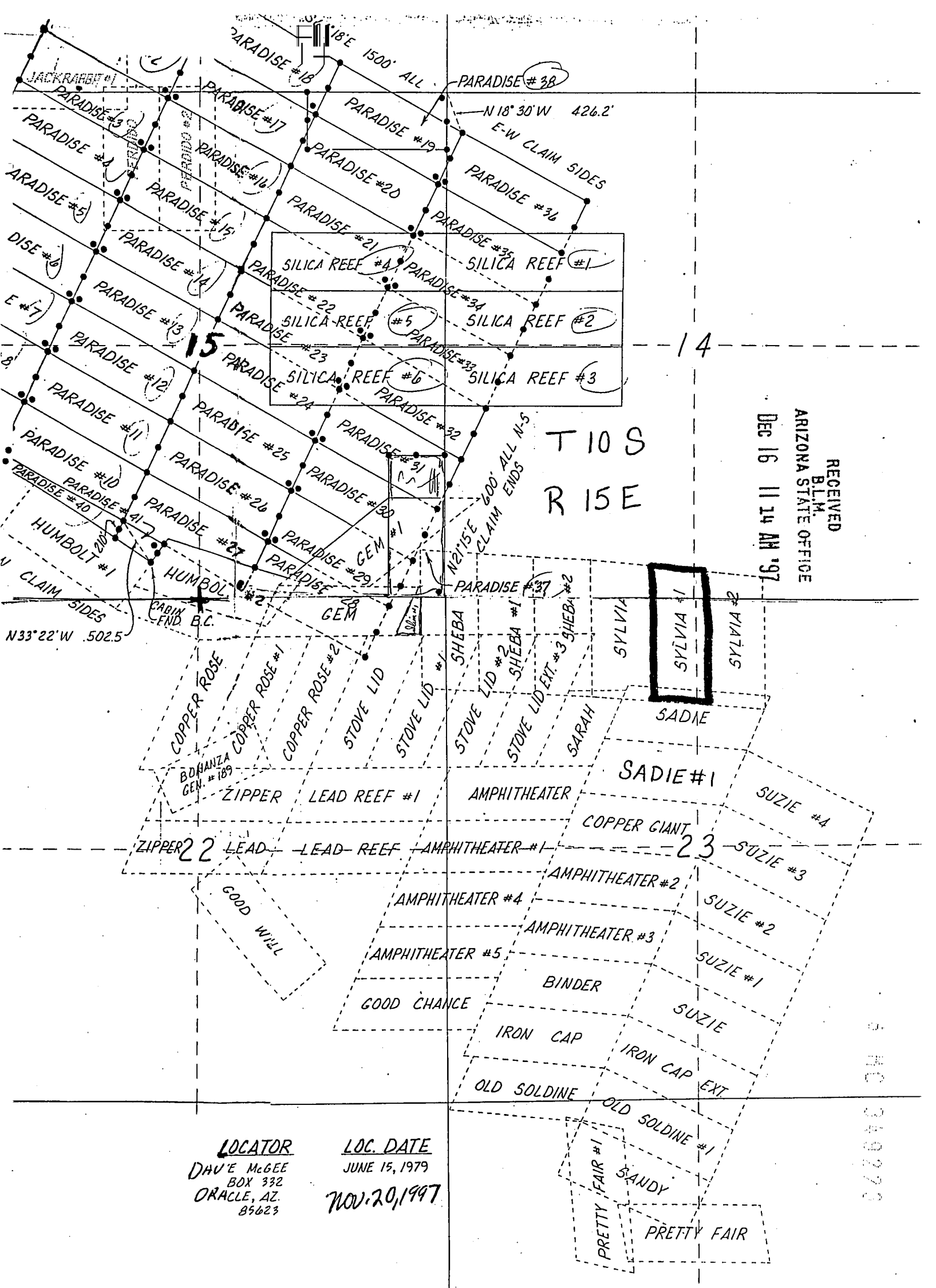
9. If amending or relocating, the previous claim name was Sylvia #1 recorded in Docket 1044, Book 583, canyon del oro Mining District, Pinal County, Arizona.

10. The location of the claim with reference to a natural object or permanent monument is _____

This notice is posted 20 feet North of the
South End Center monument of the claim from here
the N 1/4 corner bears N 79° W approx 575 feet
this claim encompasses portions of the NW 1/4 &
NE 1/4, Sec 23 and the SW 1/4 & SE 1/4 Sec 14
T10S R15E

Date Nov. 20, 1997

Dave McGee
Signature



T 10 S
R 15 E

RECEIVED
BLM.
ARIZONA STATE OFFICE
DEC 16 11 14 AM '97

S MC 349279

LOCATOR
DAVE MCGEE
BOX 332
ORACLE, AZ.
85623

LOC. DATE
JUNE 15, 1979
NOV. 20, 1997

STATE OF ARIZONA, } ss. I hereby certify that the within
County of _____
In Docket No. _____, Page _____



OFFICIAL RECORDS OF
PINAL COUNTY RECORDER

KATHLEEN C. FELIX

When recorded mail to:

Dave McGee

Witness _____

DATE: 12/01/97 TIME: 1032

FEE : 10.00

PAGES: 2

FEE NO: 1997-041185

By _____

Deputy Recorder

NOTICE OF MINING CLAIM LOCATION

1. Location Amendment Relocation
2. Placer Lode Millsite Tunnelsite
3. The name and address of the Locator is

DAVE MCGEE PAUL HELMICK

Name

P.O. BOX 332

Address

ARIZONA

85623

City

State

Zip

4. The name of the claim is SYLVIA #2
5. The date of the location is Nov. 20, 1997
6. The claim is 1500 feet long and 600 feet wide. The distance from the Location monument to each end of the claim is 20 feet in a South direction and 1480 feet in a North direction.
7. The general course of the claim is from the North to the South.
8. The location of the claim is in Section 14 & 23, Township 10S, Range 15E G&SRB&M, canyon del oro Mining District, Pinal County, Arizona.
9. If amending or relocating, the previous claim name was SYLVIA #2 recorded in Docket 1044, Book 585, canyon del Oro Mining District, Pinal County, Arizona.
10. The location of the claim with reference to a natural object or permanent monument is _____

This notice is posted 20 feet North of the South End Center monument of the claim from here the North 1/4 corner of Sec 22 bears N 79°30'W approx 5775 feet.

This claim encompasses portions of the SE 1/4 of Sec 14 and the NE 1/4 of Sec 23 T10S R15E

Date

Nov. 20, 1997

Dave McGee

Signature

STATE OF ARIZONA, } ss. I hereby certify that the within instrument was filed and recorded
County of _____, 19____, at _____ M.
In Docket No. _____, Page _____, at the request of _____

Fee No.:

When recorded mail to:

Witness my hand and official seal.

County Recorder

Fee: \$

By _____

Deputy Recorder

NOTICE OF MINING CLAIM LOCATION

1. Location Amendment Relocation
2. Placer Lode Millsite Inno Site
3. The name and address of the Locator is

DAVE MCGEE PAUL HELMICK
Name
P.O. Box 332
Address
ARIZONA 85623
City State Zip

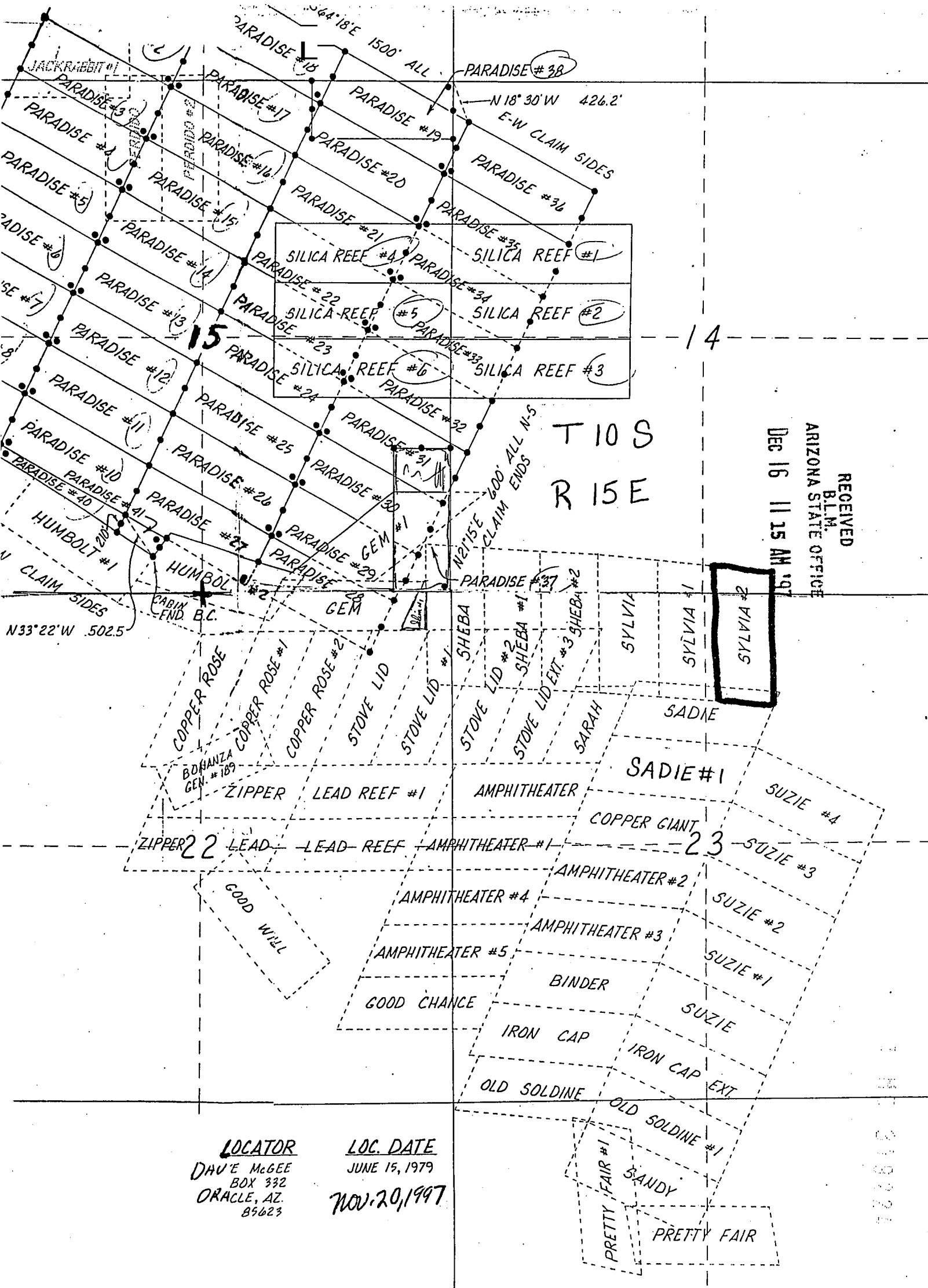
RECEIVED
BLM.
ARIZONA STATE OFFICE
DEC 16 11 15 AM '97

4. The name of the claim is SYLVIA #2
5. The date of the location is Nov. 20, 1997
6. The claim is 1500 feet long and 600 feet wide. The distance from the Location monument to each end of the claim is 20 feet in a South direction and 1480 feet in a North direction.
7. The general course of the claim is from the North to the South.
8. The location of the claim is in Section 14 & 23, Township 10S, Range 15E G&SRB&M, canyon del oro Mining District, Pinal County, Arizona.
9. If amending or relocating, the previous claim name was SYLVIA #2 recorded in Docket 1044, Book 585, canyon del Oro Mining District, Pinal County, Arizona.
10. The location of the claim with reference to a natural object or permanent monument is This notice is posted 20 feet North of the South End Center monument of the claim from here the North 1/4 corner of Sec 22 bears N 79° 30' W approx 5775 feet.
This claim encompasses portions of the SE 1/4 of Sec 14 and the NE 1/4 of Sec 23 T 10S R 15E

Date

Nov. 20, 1997

Dave McGee
Signature



RECEIVED
BLM.
ARIZONA STATE OFFICE
DEC 16 11 15 AM '97

TIO S
RISE

LOCATOR
DAVE MCGEE
BOX 332
ORACLE, AZ.
85623

LOC. DATE
JUNE 15, 1979
NOV. 20, 1997

319222

STATE OF ARIZONA,

County of _____

In Docket No. _____

ss.

I hereby certify that the within instrument was filed and recorded | Fee No.:

Page _____



OFFICIAL RECORDS OF PINAL COUNTY RECORDER

KATHLEEN C. FELIX

DATE: 12/01/97 TIME: 1032
FEE : 10.00
PAGES: 2
FEE NO: 1997-041199

When recorded mail to:

Dave McGee

NOTICE OF MINING CLAIM LOCATION

- 1. Location Amendment Relocation
- 2. Placer Lode Millsite Tunnelsite

3. The name and address of the Locator is

Dave McGee Paul Helmick

Name

Box 332

Address

Arach

City

Arizona

State

85623

Zip

4. The name of the claim is

Zipper

5. The date of the location is

Nov. 20, 1997

6. The claim is 1500 feet long and 600 feet wide. The distance from the Location monument to each end of the claim is 20 feet in a East direction and 1480 feet in a west direction.

7. The general course of the claim is from the West to the East.

8. The location of the claim is in Section 22, Township 10S, Range 15E G&SRB&M, Canyon Del Oro Mining District, Pinal County, Arizona.

9. If amending or relocating, the previous claim name was Zipper recorded in Docket 1044, Book 561, Canyon Del Oro Mining District, Pinal County, Arizona.

10. The location of the claim with reference to a natural object or permanent monument is This notice is posted 20 feet west of the East End center monument of this claim From here the North 1/4 CORNER of Sec 22 bears N 27° 30' W approx 2268 feet This claim encompasses portions of the NW 1/4 and NE 1/4 of Sec 22 T10S R15E

Date

Nov. 20, 1997

Dave McGee

Signature

STATE OF ARIZONA, } ss. I hereby certify that the within instrument was filed and recorded
County of _____, 19____, at _____ M.
In Docket No. _____, Page _____, at the request of _____

Fee No.:

When recorded mail to:

Witness my hand and official seal.

County Recorder

By _____

Deputy Recorder

Fee: \$

NOTICE OF MINING CLAIM LOCATION

1. Location Amendment Relocation
 2. Placer Lode Millsite

RECEIVED
 B.L.M.
 ARIZONA STATE OFFICE
 Dec 16 11 15 AM '97

3. The name and address of the Locator is

Dave Mc Gee Paul Helmick
 Name
Box 332
 Address
Arach Arizona 85623
 City State Zip

4. The name of the claim is Zipper

5. The date of the location is Nov. 20, 1997

6. The claim is 1560 feet long and 600 feet wide. The distance from the Location monument to each end of the claim is 20 feet in a East direction and 1480 feet in a west direction.

7. The general course of the claim is from the West to the East

8. The location of the claim is in Section 22, Township 10S, Range 15E
 G&SRB&M, Canyon Del Oro Mining District, Pinal County, Arizona.

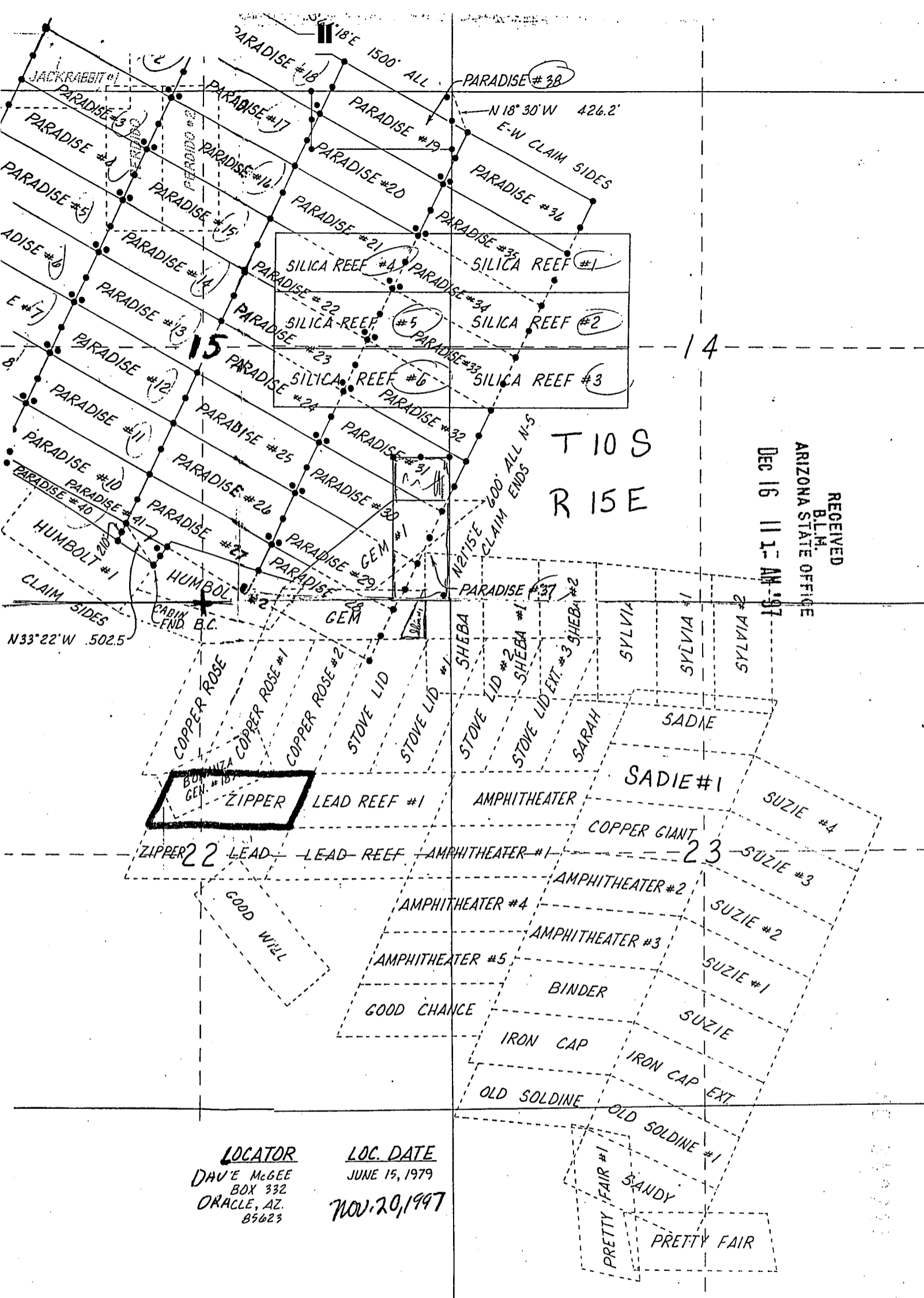
9. If amending or relocating, the previous claim name was Zipper
 recorded in Docket 1044, Book 561,
Canyon Del Oro Mining District, Pinal County, Arizona.

10. The location of the claim with reference to a natural object or permanent monument is
This notice is posted 20 feet west of the East End
Center monument of this claim From here the
North 1/4 CORNER of Sec 22 bears N 27° 30' W approx
2268 feet
This claim encompasses portions of the NW 1/4 and NE 1/4
of Sec 22 T10S R15E

Date Nov. 20, 1997

Dave Mc Gee
 Signature

ARIZONA 349793



RECEIVED
 B.L.M.
 ARIZONA STATE OFFICE
 Dec 16 11 21 AM '97

LOCATOR LOC. DATE
 DAVE MCGEE JUNE 15, 1979
 BOX 332
 ORACLE, AZ.
 85623 NOV. 20, 1997

100-346733

STATE OF ARIZONA,

I hereby certify that the within instrument was filed and recorded | Fee No.:

County of _____

ss. _____

In Docket No. _____

Page _____



OFFICIAL RECORDS OF PINAL COUNTY RECORDER

KATHLEEN C. FELIX

When recorded mail to:

Dave McGee

Wi

DATE: 12/01/97 TIME: 1032

FEE : 10.00

PAGES: 2

FEE NO: 1997-041200

By

NOTICE OF MINING CLAIM LOCATION

- 1. Location Amendment Relocation
- 2. Placer Lode Millsite Tunnelsite

3. The name and address of the Locator is

Dave McGee Paul Helmick

Name

Box 332

Address

Arach

City

Arizona

State

85623

Zip

4. The name of the claim is Zipper Lead

5. The date of the location is Nov. 20, 1997

6. The claim is 1500 feet long and 600 feet wide. The distance from the Location monument to each end of the claim is 20 feet in a West direction and 1480 feet in a East direction.

7. The general course of the claim is from the WEST to the EAST.

8. The location of the claim is in Section 22, Township 10S, Range 15E G&SRB&M, Canyon Del Oro Mining District, Pinal County, Arizona.

9. If amending or relocating, the previous claim name was Zipper Lead recorded in Docket 1044, Book 563.

Canyon Del Oro Mining District, Pinal County, Arizona.

10. The location of the claim with reference to a natural object or permanent monument is _____

this notice is posted 20 feet West of the East End Center monument From here the North 1/4 CORNER of Sec 22 bears N 17° 30' W approx 2671 feet

This claim encompasses portions of the NE 1/4 NW 1/4 SE 1/4 and the SW 1/4 of Sec 22 T10S R15E

Date

Nov. 20, 1997

Dave McGee

Signature

STATE OF ARIZONA, } ss. I hereby certify that the within instrument was filed and recorded
County of _____, 19____, at _____ M.
In Docket No. _____, Page _____, at the request of _____

Fee No.:

When recorded mail to:

Witness my hand and official seal.

County Recorder

By _____

Deputy Recorder

Fee: \$

NOTICE OF MINING CLAIM LOCATION

1. Location Amendment Relocation
2. Placer Lode Millsite Tunnelsite

3. The name and address of the Locator is

Dave McSee Paul Helmiak
Name
Box 332
Address
Arach Arizona 85623
City State Zip

RECEIVED
B.L.M.
ARIZONA STATE OFFICE
DEC 16 11 15 AM '97

4. The name of the claim is Zipper Lead

5. The date of the location is Nov. 20, 1997

6. The claim is 1500 feet long and 600 feet wide. The distance from the Location monument to each end of the claim is 20 feet in a East direction and 1480 feet in a West direction.

7. The general course of the claim is from the WEST to the EAST.

8. The location of the claim is in Section 22, Township 10S, Range 15E
G&SRB&M, Canyon Del Oro Mining District, Pinal County, Arizona.

9. If amending or relocating, the previous claim name was Zipper Lead
recorded in Docket 1044, Book 563,
Canyon Del Oro Mining District, Pinal County, Arizona.

10. The location of the claim with reference to a natural object or permanent monument is
this notice is posted 20 feet West of the East
End Center monument From here the North 1/4
CORNER of Sec 22 bears N 17° 30' W approx 2671
feet

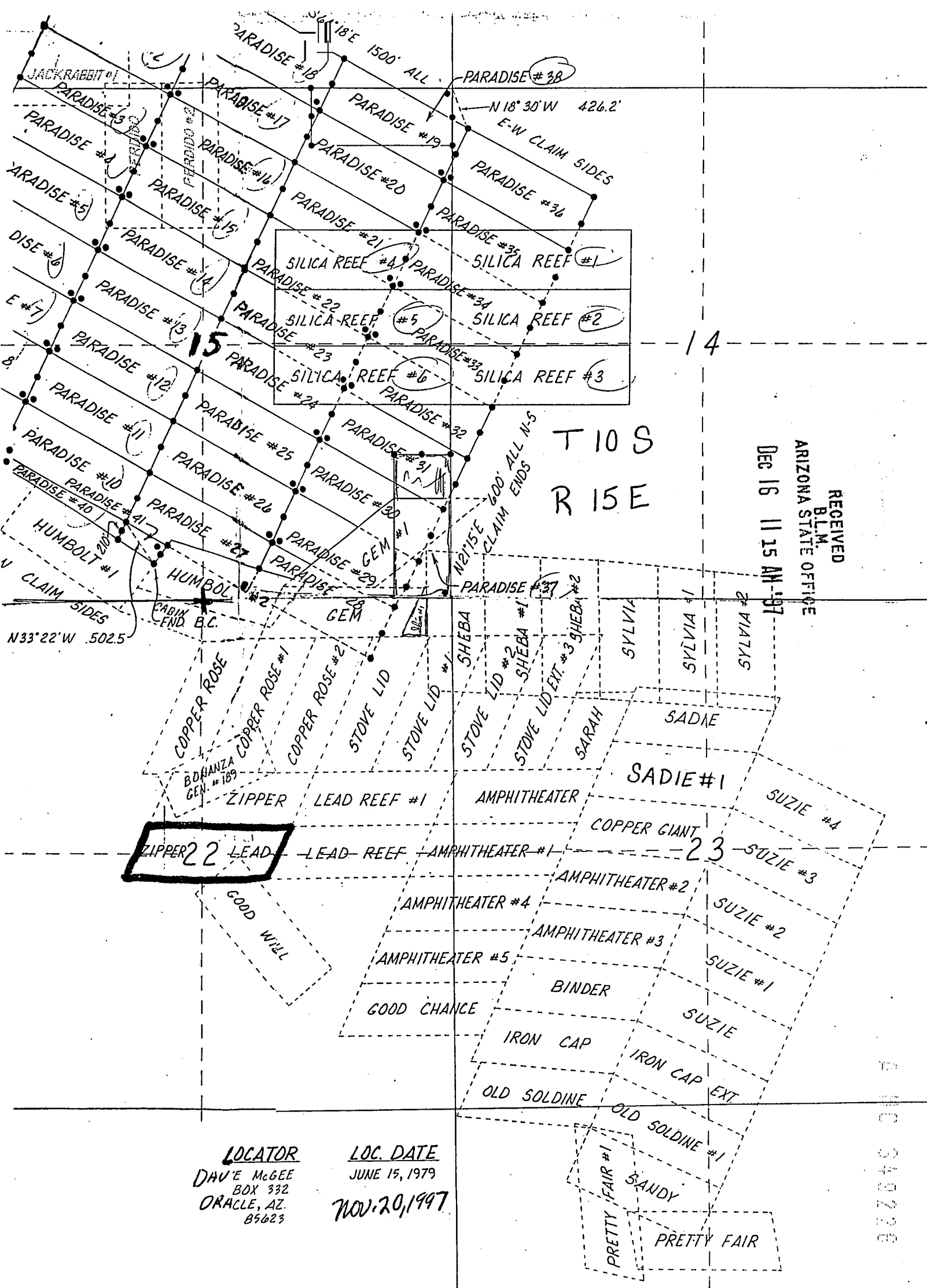
This claim encompasses portions of the NE 1/4 NW 1/4
SE 1/4 and the SW 1/4 of Sec 22 T10S R15E

Date

Nov. 20, 1997

Dave McSee

Signature



RECEIVED
 B.L.M.
 ARIZONA STATE OFFICE
 DEC 16 11 15 AM '97

T10S
 R15E

LOCATOR
 DAVE MCGEE
 BOX 332
 ORACLE, AZ.
 85623

LOC. DATE
 JUNE 15, 1979
 NOV. 20, 1997

A MC 949228

 GEOGRAPHIC STATE: ARIZONA MERIDIAN: 14 TOWNSHIP: 10-0S RANGE:
 15-0E

SEC	SUBDIVISION	MTR X-REFERENCE	NUMBER/TYPER/DISPOSITION/ACR
ES	PROPRIETOR/INTEREST/RELATIONSHIP		
11	PROT ALL DUNN JOHN E	100.00000% LESSEE	CASE: AZA 013171
12	PROT ALL P PUB		TYPE: 311111 O&G LSE NONCOM DISP: CLOSED 01/02/85 ACRS: 01280.000
1	ALL DUNN JOHN E	100.00000% LESSEE	CASE: AZA 013347 TYPE: 311111 O&G LSE NONCOM DISP: CLOSED 01/02/85 ACRS: 00623.000
5	N2SE HARVEY M J JR	14 9-0S 15-0E 100.00000% LESSEE	CASE: AZA 017681
5	LOT 1,2,4,6-9 UBLIC	14 10-0S 14-0E	TYPE: 311211 O&G LSE SIMO P
7	LOT 1-4		DISP: CLOSED 01/01/86
8	S2NE,NW,S2		ACRS: 03439.660
8	LOT 1-3		
9	SW		
9	LOT 1-4		
15	ALL		
16	ALL		
17	N2		
18	LOT 1-4		
5	W POR LOT 9 (M&B) MCNULTY MICHAEL F	14 8-0S 16-0E 0.00000% AGENT	CASE: AZA 022922
5	W POR LOT 8 (M&B) IN FL SPACE BIOSPHERES	14 10-0S 14-0E 100.00000% PATENTEE	TYPE: 272011 SALE-SEC 209 M DISP: AUTHORIZED 12/29/93 ACRS: 00610.440
7	LOT 1-4		
*05	E POR LOT 9 (M&B)		
*05	E POR LOT 8 (M&B)		
*05	LOT 4		
*08	LOT 2		
8	S2NE,NW,S2 BLM PHOENIX FO	14 10-0S 14-0E 100.00000% ADMIN MGT ENT	CASE: AZA 022982FD
8	LOT 3		TYPE: 221006 EX-STATE SEC 2
06, F			
17	N2N2		DISP: CLOSED 04/11/90 ACRS: 00966.000
14	M&B HELMICK PAUL C	50.00000% APPLICANT	E: AZA 023380

LODE MCGEE DAVID

50.00000% APPLICANT

P: CLOSED 10/25/91
S: 00103.185

9 PT OF SW
HELMICK PAUL C

50.00000% APPLICANT

CASE: AZA 023404

TYPE: 361112 MIN MAT NEGOTI

ATED- MCGEE DAVID

50.00000% APPLICANT

DISP: CLOSED 05/05/89
ACRS: 00010.460

* = REJECTED/SEGREGATED/ASSIGNED-OUT

CASE TYPE: ALL DISPO: ALL

14 10-OS 15-OE

 GEOGRAPHIC STATE: ARIZONA MERIDIAN: 14 TOWNSHIP: 10-0S RANGE:
 15-OE

SEC SUBDIVISION MTR X-REFERENCE NUMBER/TYPE/DISPOSITION/ACR
 ES PROPRIETOR/INTEREST/RELATIONSHIP

8 SW CASE: AZA 023439
 LITTLE HILL MINES 100.00000% PARTY-IN-INTE
 USE- TYPE: 360312 MIN MAT UNAUTH
 DISP: CLOSED 08/24/88
 ACRS: 00010.460

9 M&BSW CASE: AZA 023801
 SILICA MINES INC 100.00000% PERMITTEE
 ATED- TYPE: 361112 MIN MAT NEGOTI
 DISP: CLOSED 09/17/93
 ACRS: 00001.435

9 SW CASE: AZA 028058
 LITTLE HILL MINES 100.00000% PERMITTEE
 MT-MI TYPE: 360212 MIN MAT EXPL P
 DISP: AUTHORIZED 01/14/97
 ACRS: 00010.300

16 SE CASE: AZA 028939
 GOODMAN RANCH JT 0.00000% OWNER
 NOI MILLER MARGARET J 100.00000% CLAIMANT
 TYPE: 381401 MIN DISP-SRHA-
 DISP: CLOSED 04/04/95
 ACRS: 00160.000

9 SW CASE: AZA 030381
 MCGEE DAVID 100.00000% CLAIMANT
 9 LOT 3-4 TYPE: 381401 MIN DISP-SRHA-
 NOI RULON INVSTS LLC 0.00000% OWNER
 15 ALL DISP: PENDING 09/18/97
 16 N2,NESW,N2SE ACRS: 01277.030

8 S2NE CASE: AZA 030382
 AZ SLD 0.00000% OWNER
 8 SE TYPE: 381401 MIN DISP-SRHA-
 NOI MCGEE DAVID 100.00000% CLAIMANT
 8 E2W2 DISP: PENDING 09/18/97
 8 LOT 3 ACRS: 00596.000
 17 N2N2

5 N2SE CASE: AZA 030383
 HELMICK PAUL 100.00000% CLAIMANT
 5 LOT 1,2,6,7 TYPE: 381401 MIN DISP-SRHA-
 NOI RULON INVSTS LLC 0.00000% OWNER
 8 LOT 1 DISP: PENDING 09/18/97
 9 LOT 1-2 ACRS: 00285.980

CASE TYPE: ALL DISPO: ALL

14 10-OS 15-OE

14	12-OS	20-0E
14	13-OS	19-0E
14	13-OS	20-0E
14	13-OS	23-0E
14	14-OS	19-0E
14	14-OS	20-0E
14	15-OS	19-0E
14	15-OS	20-0E
14	15-OS	21-0E
14	15-OS	22-0E
14	15-OS	23-0E
14	16-OS	20-0E
14	16-OS	21-0E
14	16-OS	22-0E
14	21-OS	23-0E

CASE TYPE: ALL DISPO: ALL

14 8-OS 18-0E

*** U.S. DEPARTMENT OF THE INTERIOR *** BUREAU OF LAND MANAGEMENT *** ORCA
 *** GEOGRAPHIC CROSS REFERENCE *** 01/06/98 ***

 GEOGRAPHIC STATE: ARIZONA MERIDIAN: 14 TOWNSHIP: 8-OS RANGE:
 18-OE

SEC ES	SUBDIVISION PROPRIETOR/INTEREST/RELATIONSHIP	MTR X-REFERENCE	NUMBER/TYPER/DISPOSITION/ACR
23	NW VANDEMARK TIM	50.00000% CLAIMANT	CASE: AZA 026589 TYPE: 380913 SURFACE MGT-NO
TICE	WEDDLE THOMAS B	50.00000% CLAIMANT	DISP: PENDING 05/05/92 ACRS: 00001.000
11	E2SE MERCER VIRGIL	100.00000% PARTY-IN-INTE	CASE: AZA 026780 TYPE: 281009 UNAUTH ACTIVIT
14 Y-ROW	NWSE		DISP: CLOSED 07/28/92 ACRS: 00001.000
009	SE AMT INC	100.00000% OPERATOR	CASE: AZA 029279 TYPE: 380913 SURFACE MGT-NO
010 TICE	NW,SW,SE		DISP: AUTHORIZED 09/22/95 ACRS: 00001.000
011	NE,NW,SW		
011	NE,S2 MAGMA COPPER CO	100.00000% OPERATOR	CASE: AZA 029341 TYPE: 380913 SURFACE MGT-NO
TICE			DISP: CLOSED 05/30/96 ACRS: 00001.000
003	LOT 10 AMT INC	100.00000% APPLICANT	CASE: AZA 030310 TYPE: 281001 ROW-ROADS
010	LOT 1		DISP: PENDING 07/15/97 ACRS: 00001.000
10	SWSE AZ PUBLIC SERVICE	14 9-OS 17-OE 100.00000% HOLDER/BILLEE	E: AZAR 0005483 TYPE: 285002 ROW-POWER TRAN
10	LOT 4		

S LIN
15 S2NW,NENW,NWNE

NTIP: AUTHORIZED 04/22/54
S: 00008.400

CASE TYPE: ALL DISPO: ALL

14 8-0S 18-0E

